

+NOTICE!!

These documents have been scanned!

Do not place un-scanned documents beneath this notice!

Do not remove this notice from this file!

GPO Jacket No. 560-102
Print Order 61549
Rise Business Services, LLC
Job=AZ15 9/17/2019



Box Number= AZ15251



Claim Begin-End: AMC064830-AMC064832

1 Initial Receipt



AZ15251-4 AMC064123-AMC066645

Closed
64831, 64832

THIS FOLDER CONTAINS
LOCATION NOTICES SERIALIZED

A MC 64830 THROUGH

A MC 64832

LEAD NO. (IF DIFFERENT) _____

OPEN
64830

UNITED STATES
DEPARTMENT OF THE INTERIOR
BUREAU OF LAND MANAGEMENT

RECEIPT AND ACCOUNTING ADVICE

NO. 2101367 04

WG/AZ 10/11/94

Subject: TRANS OF INTEREST (1) AFFIDAVITE (1) 1 6 12 10.00
CLAIM MAINTENANCE FEE 1995 (1) 1 6 13 100.00

Applicant: JACK BARTHOLOMEW
BOX 144
YARNELL AZ. 85362

SAME CASH

Remitter: 388-2961

Assignor:

LEASE MANAGEMENT DATA NEW UPDATE PAYMENT

ORIGINAL SERIAL NO.	ASG.	TYPE	ST.	CTY.	FUND SYMBOL	ACRES/UNITS	RATE
AMC 64830, ET AL							

AMOUNT	ANV. DATE	EXP. DATE	BILL CYC.	S/C	DISTRICT	NEXT BILL	MISC. DATA	U of M	ACTUAL UNITS

ASSIGNMENT SERIAL NO.	ASG.	TYPE	ST.	CTY.	FUND SYMBOL	ACRES/UNITS	RATE

AMOUNT	ANV. DATE	EXP. DATE	BILL CYC.	S/C	DISTRICT	NEXT BILL	MISC. DATA	U of M	ACTUAL UNITS

APPLY REMITTANCE

ACTION	FUND SYMBOL	CTY.	AMOUNT
FILING FEE			
RENTAL			
UNEARNED			
REFUND			
TOTAL			
AMOUNT DUE			

Remarks:
64830

BY: _____ DATE: _____

Lease in Escrow?
 KGS? Of Interest?
 Auto Escalates? Operating Rights?
 Auto Renew? Operator
Bond Filed?

FOR MMS USE ONLY

BILLEE NUMBER	FOREST REFUGE
OCS SECTION	
CODE	

UNITED STATES
DEPARTMENT OF THE INTERIOR
BUREAU OF LAND MANAGEMENT

No. **958516**

Form 1370-20
(November 1967)

9-24-79 DATE
____ PARENT SERIAL NUMBER
____ ASSIGNMENT SERIAL NUMBER

Mining Claim Loc. Notices(3); Catclaw;BJ-2; BJ-3 SUBJECT
APPLICANT: REMITTER IF DIFFERENT THAN APPLICANT:

John W. Elphinstone, etal
1851 W. Devonshire
Mesa, AZ 85201

Indexed
A Mc 64830
A Mc 64832

PURPOSE	FUND SYMBOL	AMOUNT
FILING FEE EARNED	140850	15.00
ADVANCE FILING FEE AND/OR RENTAL	14X6800	

ACRES	COUNTY	OLD LEASE	NEW LEASE
NEW LEASE	_____	_____	_____
	_____	_____	_____

	FUND SYMBOL	COUNTY	AMOUNT
APPLY: FILING FEE	140850	_____	_____

ASSIGNMENT: COMPLETE AREA

PORTION OF AREA: ASSIGNED AREA

RETAINED AREA

RENTAL _____

REFUND _____

RETAIN IN UNEARNED ACCOUNT _____

TOTAL _____

REMARKS _____

OF INTEREST BUT NOT OF SPECIFIC AREA:

BOND FILED

NO BOND FILED

BY _____ DATE _____

DO NOT ACCEPT THIS COPY AS A RECEIPT.

ACCOUNTING ADVICE COPY

UNITED STATES
DEPARTMENT OF THE INTERIOR
BUREAU OF LAND MANAGEMENT

No. 958516

Form 1370-20
(November 1967)

9-24-79 DATE
____ PARENT SERIAL NUMBER
____ ASSIGNMENT SERIAL NUMBER

Mining Claim Loc. Notices (3) - Catclaw; BJ-2; BJ-3 SUBJECT
APPLICANT: _____ REMITTER IF DIFFERENT THAN APPLICANT: _____

John W. Elphinstone, etal
1851 W. Devonshire
Mesa, AZ 85201

Indexed
A 1110 64830
A 111 64832

PURPOSE	FUND SYMBOL	AMOUNT
FILING FEE EARNED	140850	15.00
ADVANCE FILING FEE AND/OR RENTAL	14X6800	

ACRES	COUNTY	OLD LEASE	NEW LEASE
NEW LEASE _____	_____	_____	_____
_____	_____	_____	_____

	FUND SYMBOL	COUNTY	AMOUNT
APPLY: FILING FEE	140850	_____	_____
RENTAL	_____	_____	_____

ASSIGNMENT: COMPLETE AREA

PORTION OF AREA: ASSIGNED AREA

RETAINED AREA

REFUND _____

RETAIN IN UNEARNED ACCOUNT _____

TOTAL _____

REMARKS _____

OF INTEREST BUT NOT OF SPECIFIC AREA:

BOND FILED

NO BOND FILED

BY _____ DATE _____

DO NOT ACCEPT THIS COPY AS A RECEIPT
CASE FOLDER COPY

NOTICE!!

These documents have been scanned!

Do not place un-scanned documents beneath this notice!

Do not remove this notice from this file!

GPO Jacket No. 560-102
Print Order 61549
Rise Business Services, LLC
Job=AZ15 9/17/2019



Box Number= AZ15251



Claim Begin-End: AMC064830-AMC064832

2 Correspondence



AZ15251-4

AMC064123-AMC066645

UNITED STATES DEPARTMENT OF THE INTERIOR
BUREAU OF LAND MANAGEMENT
ARIZONA STATE OFFICE

IN REPLY REFER TO:
AMC 64830

Memorandum

To: Case File

From: *Mary Hyde*

Subject: Documentation of Telephone Conversation

Name of Person Contacted: *Grace Branson*

Telephone Number of Person Contacted: *684-3880*

Date of Contact: *10/12/94*

Summary: *Called Mrs. Branson to obtain address.*

<u><i>N. H. Branson</i></u>	<u><i>Andrew Duncan</i></u>
<u><i>P.O. Box 2204</i></u>	<u><i>P.O. Box 445</i></u>
<u><i>Wickenburg, Az. 85358</i></u>	<u><i>Maricopa, Az 85342</i></u>
<u><i>(602) 684-3880</i></u>	<u><i>(602) 388-2961</i></u>

Called Andrew Duncan - no answer.

SENDER: Complete items 1 and 2 when additional services are desired, and complete items 3 and 4.

Put your address in the "RETURN TO" Space on the reverse side. Failure to do this will prevent this card from being returned to you. The return receipt fee will provide you the name of the person delivered to and the date of delivery. For additional fees the following services are available. Consult postmaster for fees and check box(es) for additional service(s) requested.

1. Show to whom delivered, date, and addressee's address. (Extra charge) 2. Restricted Delivery (Extra charge)

3. Article Addressed to:

John Elphinstone et al
1851 W Devonshire
Mesa, AZ 85201

4. Article Number

764754

Type of Service:

- Registered Insured
 Certified COD
 Express Mail Return Receipt for Merchandise

Always obtain signature of addressee or agent and DATE DELIVERED.

5. Signature — Addressee

X

6. Signature — Agent

X

7. Date of Delivery

5/16/92

8. Addressee's Address (ONLY if requested and fee paid)

UNITED STATES POSTAL SERVICE
OFFICIAL BUSINESS

SENDER INSTRUCTIONS

Print your name, address and ZIP Code in the space below.



- Complete items 1, 2, 3, and 4 on the reverse.
- Attach to front of article if space permits, otherwise affix to back of article.
- Endorse article "Return Receipt Requested" adjacent to number.

RETURN
TO




Print Sender's name, address, and ZIP Code in the space below.

Bureau of Land Management
Arizona State Office (922)
P. O. Box 16563
Phoenix, Arizona 85011



PENALTY FOR PRIVATE
FIRST CLASS MAIL PERMIT NO. 1300





United States Department of the Interior

BUREAU OF LAND MANAGEMENT
ARIZONA STATE OFFICE
3707 N. 7TH STREET
P.O. BOX 16563
PHOENIX, ARIZONA 85011



IN REPLY REFER TO:
(922-LC)
A MC 64830

(602) 640-5550

May 15, 1992

CERTIFIED MAIL--RETURN RECEIPT REQUESTED

DECISION

Mining Claimant(s)
as Shown on the
Enclosed Sheet

Mining Claim(s)
as Shown on the
Enclosed Sheet


MINING CLAIMS DECLARED ABANDONED

The Federal Land Policy and Management Act (FLPMA) of 1976, 43 U.S.C. 1744, and the implementing regulations in 43 CFR 3833.2, require an annual filing for all mining claims recorded with the Bureau of Land Management (BLM). FLPMA provides that failure to file evidence of annual assessment work or a notice of intention to hold by December 30 of each year shall be deemed conclusively to constitute an abandonment of the claim and it is void by operation of law. The constitutionality of Section 314 of FLPMA was upheld on April 1, 1985, by the United States Supreme Court in United States v. Locke et al., 471 U.S. 84, 129 (1985).

The BLM records do not show receipt of either an affidavit of annual assessment work performed or a notice of intention to hold for the claim(s) listed on the enclosed sheet(s) for the 1991 assessment year.

If you did timely file an affidavit or notice of intention to hold with the BLM during 1991, please furnish a copy which shows receipt by the BLM Arizona State Office, (dated and time stamped) during 1991.

Your proof must show the required document was timely filed with the BLM during 1991, otherwise it will not be accepted. The evidence must be received in this office no later than 30 days from receipt of this decision. If the proof is not furnished during this 30-day period, the claim(s) will be removed from our records as abandoned and void.


Byard L. Kershaw
Chief, Branch of
Mining Law Administration

Enclosure

1991

MISSING ASSESSMENT LIST BY SERIAL NUMBER

PAGE 001

LEAD OWNER

ELPHINSTONE JOHN et al
1851 W DEVONSHIRE
MESA AZ 85201

CO-OWNERS

FEENEY WILLIAM

ARIZONA


LEAD FILE NUMBER - 64830

CASE SERIAL TYPE NUMBER	CLAIM NAME	LAST ASSMT.	CASE SERIAL TYPE NUMBER	CLAIM NAME	LAST ASSMT.
LD 64831 B J	CLAIM NO 2	1990	LD 64832 B J	CLAIM NO 3	1990

@losed 64831, 64832

5-15-92

ENTERED IN COMPUTER

epi 

UNITED STATES
DEPARTMENT OF THE INTERIOR
BUREAU OF LAND MANAGEMENT

SHORT NOTE TRANSMITTAL

July 26, 1984

(Date)

TO : Mr. John W. Elphinstone
FROM : Nancy L. Garneau
SUBJECT: Mining Claims

On July 10, 1984 we received affidavits for the BJ claim No. 2 and BJ claim No. 3 mining claims.

Our letter dated July 13, 1984 erroneously stated that these claims had been assigned serial numbers A MC 188579 and A MC 188580. These claims were assigned serial numbers A MC 64831 and A MC 64832.

Please refer to A MC 64831 and A MC 64832 when filing documents concerning these claims.

Nancy



United States Department of the Interior

BUREAU OF LAND MANAGEMENT
ARIZONA STATE OFFICE
3707 N. 7th Street
Phoenix, Arizona 85014
(602) 241-5550

64831
IN REPLY REFER TO:

MCS-943

(943-NLG)

nlq

July 13, 1984

Mr. John W. Elphinstone:

NOTICE TO MINING CLAIMANTS

Your annual filing of an affidavit of assessment work or notice of intention to hold did not contain the required Bureau of Land Management serial number(s) assigned to each claim.

We have researched our records and have determined it (them) to be:

B J Claim No. 2	A MC 188579
B J Claim No. 3	A MC 188580

The regulations under 43 CFR Subpart 3833 state: "Citing the serial number shall comply with the requirement in the Act to file an additional description of the claim."

To receive proper credit in the future, always include the serial number(s) assigned to each of the mining claims, mill or tunnel sites.

Sincerely,

Mario L. Lopez
Chief, Branch of Lands
and Minerals Operations

November 9, 1979

Mr. John W. Elphinstone
1851 W. Devonshire
Mesa, Arizona 85201

Dear Mr. Elphinstone:

This letter is to identify the serial numbers we have assigned to your mining claim location notices filed in this office on September 24, 1979.

<u>Serial Number</u>	<u>Name of Claim</u>
A MC 64830	The Catclaw
A MC 64831	B J Claim No. 2
A MC 64832	B J Claim No. 3

Please refer to the claim names and the respective serial numbers in any future correspondence.

This will also acknowledge receipt of your Affidavit of Labor Performed and Improvements Made for the above claims for the year 1978-1979.

A photocopy of your recorded Affidavit of Labor Performed or Notice of Intent to Hold for the 1979-1980 assessment year should be filed in this office on or before December 30, 1980. No fee is required.

Sincerely yours,

/s/ Robert L. Peterson

Chief, Branch of Records
and Data Management

BAhearn:saf

NOTICE!!

These documents have been scanned!

Do not place un-scanned documents beneath this notice!

Do not remove this notice from this file!

GPO Jacket No. 560-102
Print Order 61549
Rise Business Services, LLC
Job=AZ15 9/17/2019



Box Number= AZ15251



Claim Begin-End: AMC064830-AMC064832

3 Transfers



AZ15251-4

AMC064123-AMC066645

QUITCLAIM DEED

KNOW ALL MEN BY THESE PRESENTS:

That I (we) D. H. Branson and Andrew Duncan_____

the undersigned, for the consideration of Ten Dollars, and other valuable considerations, do hereby release, remise, and forever quitclaim unto Roadrunner prospecting Club Inc._____

all right, title and interest in that certain property situated in Yavapai_____ county, State of Az._____, and described as follows:

Catclaw lode claims, AMC# 64830 T.9N R.4W Sec. 6

Recorded in Yavapai County Book 912 & 1246 Page 239 & 872


Exempt ARS-42-1614-A6

Dated March 19 19 96 Andrew Duncan
Releasor
D. H. Branson
Releasor

Subscribed and sworn to before me this 19th day of March 19 96

Kelly L. Kennedy
Notary Public

My Commission Expires Dec. 20 19 97



RECEIVED
B.L.M. AZ STATE OFFICE
APR 1 9 58 AM '96
PHOENIX, ARIZONA

ENTERED IN COMPUTER
4/5/96 MJA

UNITED STATES
DEPARTMENT OF THE INTERIOR
BUREAU OF LAND MANAGEMENT

RECEIPT AND ACCOUNTING ADVICE

NO. **2227823**
04/01/96

SM/AZ

Subject: TRANSFER OF INTEREST (1) 2 1 12 5.00

Applicant:
ROADRUNNER PROSPECTOR'S CLUB
3935 N. 31ST AVE.
PHOENIX, AZ 85017

SAME - CK #2888

Remitter: 274-2521

Assignor:

LEASE MANAGEMENT DATA NEW UPDATE PAYMENT

ORIGINAL SERIAL NO.	ASG.	TYPE	ST.	CTY.	FUND SYMBOL	ACRES/UNITS	RATE
AMC 64830							

AMOUNT	ANV. DATE	EXP. DATE	BILL CYC.	S/C	DISTRICT	NEXT BILL	MISC. DATA	U of M	ACTUAL UNITS

ASSIGNMENT SERIAL NO.	ASG.	TYPE	ST.	CTY.	FUND SYMBOL	ACRES/UNITS	RATE

AMOUNT	ANV. DATE	EXP. DATE	BILL CYC.	S/C	DISTRICT	NEXT BILL	MISC. DATA	U of M	ACTUAL UNITS

APPLY REMITTANCE

ACTION	FUND SYMBOL	CTY.	AMOUNT
FILING FEE			
RENTAL			
UNEARNED			
REFUND			
TOTAL			
AMOUNT DUE			

Remarks:

BY: _____ DATE: _____

Lease in Escrow?
 KGS? Of Interest?
 Auto Escalates? Operating Rights?
 Auto Renew? Operator
 Bond Filed?

FOR MMS USE ONLY		
BILLEE		FOREST REFUGE
NUMBER		
OCS SECTION		
CODE		

STATE OF _____)
COUNTY OF _____) ss.
Witness my hand and Official Seal.
Indexed Paged Blotted

hereby certify that the within instrument was
filed for record in _____ County,
State of _____
County Recorder

Book _____ Page _____
Date: _____
Request of: _____

By _____ Deputy _____ Fee: _____

When recorded, mail to:

QUITCLAIM DEED

KNOW ALL MEN BY THESE PRESENTS:

That I (we), Jack Barthalamew
the undersigned, for the consideration of Ten Dollars, and other valuable considerations, do hereby release, remise,
and forever quitclaim unto D. H. Branson and Andrew Duncan

all right, title and interest in that certain property situated in Yavapai County,
State of Arizona, and described as follows:

Catclaw Load Claim, AMC# 64830 T.9N, R.4W, Sec.6

Recorded in Yavapai, County Book 912 Page 1246

Dated: Oct 8, 1994

Jack Barthalamew
RELEASOR

RELEASOR

ACKNOWLEDGEMENT

STATE OF Arizona)
COUNTY OF Yavapai) ss.

On this 8 day of Oct, 19 94, before me, the undersigned Notary
Public, personally appeared Jack Barthalamew
to me known to be the individuals(s) described in and who executed the foregoing instrument, and acknowledged
that he (she) (they) executed the same as his (her) (their) free act and deed.

My Commission Expires June 30, 1995
My Commission expires: _____

Samuel W. Redman
Notary Public

Dated: _____

RELEASOR

RELEASOR

ACKNOWLEDGEMENT

STATE OF _____)
COUNTY OF _____) ss.

On this _____ day of _____, 19 _____, before me, the undersigned Notary
Public, personally appeared _____
to me known to be the individuals(s) described in and who executed the foregoing instrument, and acknowledged
that he (she) (they) executed the same as his (her) (their) free act and deed.

My Commission expires: _____


Notary Public

ENTERED IN COMPUTER

10/12/94 [Signature]

RECEIVED
BLM AZ STATE OFFICE
OCT 11 10 57 AM '94
PHOENIX, ARIZONA

INDEXED &
MICROFILMED

	INSTRUMENT # 8913499	
	OFFICIAL RECORDS OF	
	YAVAPAI COUNTY	
	PATSY C. JENNEY	
REQUEST OF:		
BURTIS LOFTIN		
DATE: 04/14/89 TIME: 15:05		
FEE: 5.00		
BOOK 2139 PAGE 571 PAGES: 001		

5	1	P	4	Co	5	St
Bk	Map		Pcl			

BILL OF SALE
February 27, 1989


64830
gj

I, Joe G. Sanford, do hereby sell and convey to Jack Bartholomew, Box 1768, Wickenburg, Arizona, 85358, Claim No. AMC 64830, Catclaw of Weaver Creek, located in Weaver Creek Mining District, Yavapai County, Arizona. Recorded in County Book No. 912 & 1246, Page 239 and 872.

This claim is sold without warranty or guaranty of clear title.

Sold with above claim is (1) one 12' long conveyor belt with electric motor, (1) one 8' x 8' hopper and (1) one home made shaker. Hopper is identifiable with name of Jim Butler & Joe Sanford printed on side.


The above was sold for \$5,000.00, paid by Check No. 121, drawn on Rio Grande Savings & Loan Association, Alamosa, Colorado, 81107.



Joe G. Sanford
P. O. Box 2946
Morgan City, Louisiana 70381
504-384-2004

RECEIVED
B.L.M. AZ STATE OFFICE
MAY 3 8 57 AM '89
PHOENIX, ARIZONA

Witnessed and subscribed before me this 27th. day of February, 1989



SEAL

BOOK 2139 PAGE 571

ENTERED IN COMPUTER
5-8-89 gj

UNITED STATES
DEPARTMENT OF THE INTERIOR
BUREAU OF LAND MANAGEMENT

RECEIPT AND ACCOUNTING ADVICE

NO. 1573405 02

Subject: BILL OF SALE LRF/AZ MAY 5 1 12 500
 Applicant: JACK BARTHOLOMEW
 BOX 1768
 WICKENBURG, AZ 85358 *OK*

Remitter: CASH

Assignor:

LEASE MANAGEMENT DATA									
<input type="checkbox"/> NEW <input type="checkbox"/> UPDATE <input type="checkbox"/> PAYMENT									
ORIGINAL SERIAL NO.	ASG.	TYPE	ST.	CTY.	FUND SYMBOL			ACRES/UNITS	RATE
AMC 64830									
AMOUNT	ANV. DATE	EXP. DATE	BILL CYC.	S/C	DISTRICT	NEXT BILL	MISC. DATA	U of M	ACTUAL UNITS
ASSIGNMENT SERIAL NO.	ASG.	TYPE	ST.	CTY.	FUND SYMBOL			ACRES/UNITS	RATE
AMOUNT	ANV. DATE	EXP. DATE	BILL CYC.	S/C	DISTRICT	NEXT BILL	MISC. DATA	U of M	ACTUAL UNITS

APPLY REMITTANCE				Remarks:
ACTION	FUND SYMBOL	CTY.	AMOUNT	
FILING FEE				
RENTAL				
UNEARNED				
REFUND				
TOTAL				
AMOUNT DUE				

BY: _____ DATE: _____

<input type="checkbox"/> Lease in Escrow? <input type="checkbox"/> KGS? <input type="checkbox"/> Auto Escalates? <input type="checkbox"/> Auto Renew?	Of Interest? Operating Rights? Operator Bond Filed?	FOR MMS USE ONLY	
		BILLEE NUMBER	FOREST REFUGE
		OCS SECTION CODE	

EDWARD E. WILLIAMS
ATTORNEY AT LAW

SUITE 303, 444 WEST CAMELBACK ROAD
PHOENIX, ARIZONA 85013

(602) 266 - 2082

64830

updated
10-26-81
ack
J

ARIZONA STATE OFFICE
BU. LAND MANAGEMENT

JUL 21 1981

7:45 A.M.
PHOENIX, ARIZONA

July 17, 1981


Ms. Theresa A. Carmack
Bureau of Land Management
2929 W. Clarendon Ave.
Phoenix, Az. 85017

Dear Ms. Carmack:

I enclose herewith copy of Mining Deed whereby William B. Feeney et al transferred to Joe G. Sanford the Catclaw Mining Claim, your Serial Number A MC 64830.

I will shortly file Affidavit of Annual Labor Performed on this claim.

Very truly yours,


EDWARD E. WILLIAMS

EEW:ad
Enc.


INDEXED

MICROFILMED

PATSY C. JENNEY, County Recorder

By *Arthur Payne* Deputy

when recorded return to:
EDWARD E. WILLIAMS
444 W. Camelback, Ste. 303
Phoenix, Arizona 85013



Mining Deed

THIS INDENTURE, Made the 14th day of April, 1981, in the year of our Lord One Thousand Nine Hundred and Eighty One, between William B. Feeney and Ethel M. Feeney, husband and wife and John W. Elphinstone and Joyce Elphinstone, husband and wife,

the parties of the first part, and Joe G. Sanford, a married man, ARIZONA STATE OFFICE BUREAU OF LAND MANAGEMENT

JUL 21 1981

7:45 A.M. PHOENIX, ARIZONA

the part Y of the second part,

WITNESSETH: That the said parties of the first part, for and in consideration of the sum of Three thousand (\$3,000.) DOLLARS lawful money of the United States of America, to them in hand paid by the said part Y of the second part, the receipt whereof is hereby acknowledged, have granted, bargained, sold, remised, released and forever quitclaimed, and by these presents do grant, bargain, sell, remise, release and forever quitclaim unto the said part Y of the second part, and to his heirs and assigns

The Catclaw Lode Mining Claim, located May 21, 1974, location notice recorded May 21, 1974 in Book 912, at Page 239, records of Yavapai County, Arizona. The Catclaw Lode Mining Claim was registered at Phoenix, Arizona at the Bureau of Land Management on September 24, 1979 and assigned Serial Number A MC 64830. This is an unpatented mining claim.

ARIZONA STATE OFFICE
BU. LAND MANAGEMENT

JUL 21 1981

7:45 A.M.
PHOENIX, ARIZONA

Together with all the dips, spurs, and angles, and also all the metals, ores, gold and silver-bearing quartz, rock and earth therein; and all the rights, privileges and franchises thereto incident, appendant and appurtenant, or therewith usually had and enjoyed; and also, all and singular the tenements, hereditaments and appurtenances thereto belonging, or otherwise appertaining, and the rents, issues and profits thereof, and also all the estate, right, title, interest, property, possession, claim and demand whatsoever, as well in law as in equity, of the said part...ies of the first part, of, in or to the said premises and every part and parcel thereto with the appurtenances.

TO HAVE AND TO HOLD, all and singular, the said premises, together with the appurtenances and privileges thereunto incident, unto the said part...Y..... of the second part...his, heirs and assigns forever:

ARIZONA STATE OFFICE
BU. LAND MANAGEMENT

JUL 21 1981

7:45 A.M.
PHOENIX, ARIZONA

IN WITNESS WHEREOF, the paid parties of the first part have hereunto set their hands the day and year first above written.

William B. Feeney
John W. Elphinstone
Ethel M. Feeney
Joyce Elphinstone

STATE OF ARIZONA

County of Maricopa } ss.

On this the 15th day of April, 1981, before me, Vivian L. Baumgardner, Notary Public, personally appeared William B. Feeney, Ethel M. Feeney, John W. Elphinstone and Joyce Elphinstone

known to me to be the persons whose names subscribed to the foregoing instrument, and acknowledged to me that they executed the same for the purposes therein contained.

IN WITNESS WHEREOF, I hereunto set my hand and official seal.

Vivian L. Baumgardner
Notary Public

My Commission Expires: My Commission Expires August 14, 1984



STATE OF ARIZONA

County of } ss.

On this the day of, 19....., before me, the undersigned Notary Public, personally appeared.....

known to me to be the person whose name subscribed to the foregoing instrument, and acknowledged to me that they executed the same for the purposes therein contained.

IN WITNESS WHEREOF, I hereunto set my hand and official seal.

My Commission Expires:

Notary Public

STATE OF ARIZONA,

County of } ss.

I,, County Recorder in and for the County and State aforesaid, do hereby certify that the within instrument was filed for record at o'clock M., on this day of, 19....., and duly recorded in Book No. of Records of County, Arizona, at pages

WITNESS my hand and official seal the day and year first above written.

..... County Recorder.

ARIZONA STATE OFFICE
BU. LAND MANAGEMENT

JUL 21 1981

7:45 A.M.
PHOENIX, ARIZONA



No.

Minny Dean

FROM

TO

Dated, 19.....

Filed and Recorded at request of

....., A. D. 19.....

at M.,

Book

Pages

.....
County Recorder.

By
Deputy Recorder.

EDWARD E. WILLIAMS
ATTORNEY AT LAW

SUITE 303, 444 WEST CAMELBACK ROAD
PHOENIX, ARIZONA 85013



ASD

Ms. Theresa A. Carmack
Bureau of Land Management
2929 W. Clarendon Ave.
Phoenix, Az. 85017

85017

NOTICE!!

These documents have been scanned!

Do not place un-scanned documents beneath this notice!

Do not remove this notice from this file!

GPO Jacket No. 560-102
Print Order 61549
Rise Business Services, LLC
Job=AZ15 9/17/2019



Box Number= AZ15251



Claim Begin-End: AMC064830-AMC064832

4 Annual Filings



AZ15251-4

AMC064123-AMC066645

329013	247112	313473	29384	374511
339964	350275	130488	129334	365711
364688	331232	331455	157621	191670
64830	321061	309888	102389	348628
350903	314626	356380	126534	430611
251042	244561	95198	170911	328689
68526	196365	358378	11413	328593
433937	258455	358379	329388	371802
440315	446010	48976	364820	368415
326754	430534	254410	366267	366267
314304	411385	328742	427326	371350
364340	407030	74734	89414	96051
	327930	326311	300332	451088
	328302	291104	82212	362558
	374726	410363	142355	429664
	448723	406356	437448	435083
	450543	374274	329318	435561
	326311	326772	76950	126534

368415 374511
 366267 365711
 371350 191670
 348628
 430611
 328689

MAINTENANCE FEE PAYMENT

Claimant Name: Road Runner Prospectors Club
 Address: PO Box 56804 AGENT BOB
 City: PHX State: AZ Zip: 85079 HOVAD
 Telephone: 602-818-0825
 E-mail address: _____
 Signature: [Signature]

BLM
 Date
 Stamp

PHOENIX, ARIZONA

328593
 371802

2018 AUG 22 P 2:27

RECEIVED
 AZ STATE OFFICE

Check here if this is a change of address.

LINE NO.	AMC NUMBER	CLAIM/SITE NAME	COUNTY RECORDER DATA (If available)	TWP	RNG	SEC
1	374514	CATREN LISA				
2						
3		(SEE LIST)				
4						
5						
6						
7						
8						
9						
10						

List additional claims on Form MCF114.

Bureau of Land Management
 Arizona State Office
www.blm.gov/az/

No. of Claims*: 283 x \$155 = 43865
 Check No: 9459 Init. PERZ
 Receipt No.: 424956
 For BLM Use Only

* \$155 per lode mining claim, mill site, or tunnel site; and \$155 for each 20 acres or portion thereof for each placer mining claim.

Form: MCF112
 Revised July 2014

This form is available from the Arizona Geological Survey and may be reproduced.

ENTERED
 AUG 28 2018
 BY: RAM

RRPC Master Claims List as of September 1, 2018

\$ 43,865 <<Total Projected Maintenance Fee for 2018

283 \$ 155.00 <Enter Current Rate

#	Map	AMC #	Claim Name	County	Cnty Recorder Data Record/Book Page	Township	Range	Section	Total Acres	20 Acre Segments	Maint. Fee	Lode /Placer	PNF Lands	Original 2012 Acres	Comments
272	<< Total Claims														
1	1	374513	Caitlin Lisa	Yavapai	4452 917	12.5, 13N	1W	23,24,35,36	20.0	1	\$ 155	Placer	PNF	20	BLM corrected name to Caitlin Lisa
2	1	374512	Cole Ryan	Yavapai	2014-0056442	12.5N	1W	24	18.5	1	\$ 155	Placer	PNF	20	Amended south border to 1320 feet
3	1	365711	Diggerns Paradise	Yavapai	3864391 4269 775	12.5N	1W	26	17.1	1	\$ 155	Placer	PNF	20	
4	1	191670	Roadrunner #1	Yavapai	1514 754	12.5N	1W	25	12.85	1	\$ 155	Placer	PNF	12.85	
5	1	191671	Roadrunner #2	Yavapai	1514 756	12.5N	1W	25	20	1	\$ 155	Placer	PNF	20	
6	1	348628	Vira Anne 1	Yavapai	2015-0008296	12.5N	1W	27	17.3	1	\$ 155	Placer	PNF	40	Amended north border to 1320 feet
7	1	430611	Vira Anne 2	Yavapai	2014-0008298	12.5N	1W	27	16.50	1	\$ 155	Placer	PNF	New	
8	2	328703	Ceedee #1	Yavapai	2746 703	8N	1W	5	20	1	\$ 155	Placer	PNF	20	
9	2	328593	Ceedee #2	Yavapai	2742 961	8N	1W	5	20	1	\$ 155	Placer	PNF	20	
10	2	328594	Ceedee #3	Yavapai	2742 963	8N	1W	5	20	1	\$ 155	Placer	PNF	20	
11	2	328595	Ceedee #4	Yavapai	2742 965	8N	1W	5	20	1	\$ 155	Placer	PNF	20	
12	2	328704	Ceedee #5	Yavapai	2746 705	8N	1W	5	20	1	\$ 155	Placer	PNF	20	
13	2	328597	Ceedee #7	Yavapai	2742 969	8N	1W	4	20	1	\$ 155	Placer	PNF	20	
14	2	328598	Ceedee #8	Yavapai	2742 971	8N	1W	4	20	1	\$ 155	Placer	PNF	20	
15	3	374511	Carolyn D	Yavapai	4444 69	13N	3W	29	20.0	1	\$ 155	Placer	PNF	20	
16	3	371802	Happy Times	Yavapai	4390 621	13N	3W	29, 32	20	1	\$ 155	Placer	PNF	20	
17	3	368415	Jacks Hideaway	Yavapai	4308 863	13N	3W	29	20	1	\$ 155	Placer	PNF	20	
18	3	366268	Renee's Best Chance	Yavapai	4281 507	13N	3W	32	20	1	\$ 155	Placer	PNF	20	
19	3	371803	Saddle Tramps	Yavapai	4390 622	13N	3W	29	20	1	\$ 155	Placer	PNF	20	
20	3	366270	Stuck Duck	Yavapai	4281 506	13N	3W	32	20	1	\$ 155	Placer	PNF	20	
21	3	371350	Wilgers Wish	Yavapai	4372 442	13N	3W	32	20	1	\$ 155	Placer	PNF	20	
22	4	96051	JDR #1	Yavapai	1267 825	12.5N	2W	21	20	1	\$ 155	Placer	PNF	20	
23	4	96052	JDR #2	Yavapai	1267 827	12.5N	2W	21	20	1	\$ 155	Placer	PNF	20	
24	4	96053	JDR #3	Yavapai	1267 829	12.5N/13N	2W/2W	21/33	20	1	\$ 155	Placer	PNF	20	
25	5	451090	Chuck's Corner	Yavapai	2018-0022976	9.5 N	2E	28/29	20	1	\$ 155	Placer		New	May-18
26	5	328705	Genes Dream	Yavapai	2746 707	9.5N	2E	20, 21	20	1	\$ 155	Placer		20	
27	5	362558	Holly Marie	Yavapai	3769442 4190 312	9.5N	2E	20, 21	11.45	1	\$ 155	Placer		2.26	
28	5	429703	Janet Lynn 2-1	Yavapai	2014-0040485	10N	1E	12	20	1	\$ 155	Placer	PNF	New	
29	5	435087	Janet Lynn 2-2	Yavapai	2015-0052258	10N	1E	12, 13	15	1	\$ 155	Placer	PNF	New	
30	5	435088	Janet Lynn 2-3	Yavapai	2015-0052259	10N	1E	12, 13	15	1	\$ 155	Placer	PNF	New	
31	5	435569	Laura Kay 1-1	Yavapai	2015-0055540	10N	1E	12	20	1	\$ 155	Placer	PNF	New	
32	5	435570	Laura Kay 1-2	Yavapai	2015-0055541	10N	1E	12	20	1	\$ 155	Placer	PNF	New	
33	5	435571	Laura Kay 1-3	Yavapai	2015-0055542	10N	1E	12	20	1	\$ 155	Placer	PNF	New	
34	5	126538	Mandala 10	Yavapai	1371 343	10N	2E	31	20	1	\$ 155	Placer		20	
35	5	129334	Mandala 12	Yavapai	1376 706	10N	2E	30	20	1	\$ 155	Placer		27.95	Amended to 20 acres 08/14.
36	5	157621	Mandala 14	Yavapai	1437 981	10N	2E	30	20	1	\$ 155	Placer		20	
37	5	102389	Mandala 2 & 3	Yavapai	1293 289	10N	2E	30	20	1	\$ 155	Placer		40	
38	5	126535	Mandala 7	Yavapai	1371 337	10N	2E	30	20	1	\$ 155	Placer		20	
39	5	126536	Mandala 8	Yavapai	1371 339	10N	2E	30	20	1	\$ 155	Placer		20	
40	5	126537	Mandala 9	Yavapai	1371 341	10N	2E	30	20	1	\$ 155	Placer		20	
41	5	170911	Wednesday Hope #1	Yavapai	1467 691	10N	2E	31	20	1	\$ 155	Placer		20	
42	5	11413	Wednesday Hope #4	Yavapai	1015 726, 1799 33, 1569 374	9.5N/10N	2E/2E	20/32	20	1	\$ 155	Placer		20	
43	6	329388	Bad Luck	Yavapai	2780 912	12N	1W	14, 23	20	1	\$ 155	Placer	PNF	20	
44	6	235841	Betty #4	Yavapai	1713 778	12N	1W	14	20	1	\$ 155	Placer	PNF	20	
45	6	235842	Betty #5	Yavapai	1713 780	12N	1W	14	20	1	\$ 155	Placer	PNF	20	
46	6	174224	Big Rock #1	Yavapai	1469 76	12N	1W	10, 11	20	1	\$ 155	Placer	PNF	20	
47	6	174225	Big Rock #2	Yavapai	1469 78	12N	1W	10	20	1	\$ 155	Placer	PNF	20	
48	6	236096	Gary's Place #1A	Yavapai	1714 193	12N	1W	14	20	1	\$ 155	Placer	PNF	20	
49	6	329390	Good Luck	Yavapai	2780 916	12N	1W	23, 24	20	1	\$ 155	Placer	PNF	20	
50	6	329391	Great Luck	Yavapai	2780 918	12N	1W	24	20	1	\$ 155	Placer	PNF	20	
51	6	329389	No Luck	Yavapai	2780 914	12N	1W	23	20	1	\$ 155	Placer	PNF	20	
52	6	364821	Ray's Right Place	Yavapai	3837647 4247 553	12N	1W	24	17.0	1	\$ 155	Placer	PNF	40	BLM corrected their records to 17 acres
53	7	366267	Cobi's Gold	Yavapai	4281 505	11.5N	1E	19	20	1	\$ 155	Placer	PNF	20	
54	7	427326	Rexs' Place	Yavapai	4914 661	11.5N	1E	30	20	1	\$ 155	Placer	PNF	20	
55	7	366269	Rough Road	Yavapai	4281 503	11.5N	1E	30	20	1	\$ 155	Placer	PNF	20	
56	7	366271	Tegan's Bank	Yavapai	4281 504	11.5N	1E	30	20	1	\$ 155	Placer	PNF	20	
57	7	89420	Wolf #1	Yavapai	0961 673, 90 203541	11.5N	1E	31	20	1	\$ 155	Placer	PNF	20	Quit Claim Deed to RR is recorded in Maricopa County
58	7	89421	Wolf #2	Yavapai	0961 674, 2207 41	11.5N	1E	31	20	1	\$ 155	Placer	PNF	20	
59	7	89422	Wolf #3	Yavapai	0961 675, 2207 41	11.5N	1E	31	20	1	\$ 155	Placer	PNF	20	
60	7	89423	Wolf #4	Yavapai	0961 676, 2207 41	11.5N/11N	1E/1E	31/6	20	1	\$ 155	Placer	PNF	20	
61	7	300332	Wolf #5	Yavapai	2208 526	11.5N	1E	31	20	1	\$ 155	Placer	PNF	20	
62	7	300333	Wolf #6	Yavapai	2208 524	11N	1E	5, 6	20	1	\$ 155	Placer	PNF	20	
63	8	82213	Bean Bag #1	Yavapai	0965 338, 1252 276	12N	1W	28	20	1	\$ 155	Placer	PNF	20	1252 276 Added
64	8	435561	Bean Bag 2-1	Yavapai	2015-0055543	10N	2E	30	20	1	\$ 155	Placer	PNF	New	

RECEIVED
 ARIZONA STATE OFFICE
 2018 AUG 22 PM 2: 21
 PHOENIX, ARIZONA

RRPC Master Claims List as of September 1, 2018

\$ 43,865 <<Total Projected Maintenance Fee for 2018

283 \$ 155.00 <Enter Current Rate

#	Map	AMC #	Claim Name	County	Cnty Recorder Data Record/Book Page	Township	Range	Section	Total Acres	20 Acre Segments	Maint. Fee	Lode /Placer	PNF Lands	Original 2012 Acres	Comments
65	8	435562	Bean Bag 2-2	Yavapai	2015-005544	10N	2E	30	20	1	\$ 155	Placer	PNF	New	
66	8	328605	Burro #1	Yavapai	2742 987	12N	1W	33	20	1	\$ 155	Placer	PNF	20	
67	8	328606	Burro #2	Yavapai	2742 985	11N	1W	4	20	1	\$ 155	Placer	PNF	20	
68	8	142356	Donkey Mine #4	Yavapai	1422 292	12N	1W	33	20	1	\$ 155	Lode	PNF	20	Filed as lode claim
69	8	437451	Goodwin 1-1	Yavapai	2016-0019094	12N	1W	28, 33	20	1	\$ 155	Placer	PNF	31.68	Amended to 20 acres March 2016
70	8	437452	Goodwin 1-2	Yavapai	2016-0019093	12N	1W	33	20	1	\$ 155	Placer	PNF		New filing, 10 acre - March 2016
71	8	329318	Mercer's Place	Yavapai	2777 216, 3298 700	11N	1W	4	20	1	\$ 155	Placer	PNF	20	
72	8	76951	Merciful Heavens #2	Yavapai	1329 344	12N/11N	1W/1W	33/4	20	1	\$ 155	Placer	PNF	20	BLM doesn't show 11N, 1W, 4
73	8	313473	Patriot 1	Yavapai	2347 704	11N	1W	4	20	1	\$ 155	Placer	PNF	20	
74	8	313474	Patriot 2	Yavapai	2347 706	11N	1W	3, 4	20	1	\$ 155	Placer	PNF	20	
75	8	313475	Patriot 3	Yavapai	2347 708	11N	1W	3	20	1	\$ 155	Placer	PNF	20	
76	8	313476	Patriot 4	Yavapai	2347 710	11N	1W	3	20	1	\$ 155	Placer	PNF	20	
77	8	313477	Patriot 5	Yavapai	2347 712	11N	1W	3	20	1	\$ 155	Placer	PNF	20	
78	8	130489	Protecto 2	Yavapai	1381 826	12N	1W	33	20	1	\$ 155	Lode	PNF	20	Filed as lode claim
79	9	329394	Bonny	Yavapai	2780 924	12N	1W	30	20	1	\$ 155	Placer	PNF	20	
80	9	331455	Chris #1	Yavapai	2919 631	12N	2W	36	20.0	1	\$ 155	Placer	PNF	20	
81	9	329392	Clinton	Yavapai	2780 920	12N/12N	1W/2W	30/25	20	1	\$ 155	Placer	PNF	20	
82	9	329393	Clyde	Yavapai	2780 922	12N/12N	1W/2W	30/25	20	1	\$ 155	Placer	PNF	20	
83	9	356382	Ducbill #1	Yavapai	27429 1402 63	12N	1W	17	20	1	\$ 155	Lode	PNF	20	Filed as lode claim
84	9	356383	Ducbill #2	Yavapai	27430 1402 65	12N	1W	17	20	1	\$ 155	Lode	PNF	20	Filed as lode claim
85	9	95198	Gold Palace I	Yavapai	1256 447	12N	1W	19	20	1	\$ 155	Placer	PNF	20	
86	9	95199	Gold Palace II	Yavapai	1256 450	12N	1W	19	20	1	\$ 155	Placer	PNF	20	
87	9	95200	Gold Palace III	Yavapai	1256 453	12N	1W	19	20	1	\$ 155	Placer	PNF	20	
88	9	95201	Gold Palace IV	Yavapai	1256 456	12N	1W	19	20	1	\$ 155	Placer	PNF	20	
89	9	95202	Gold Palace V	Yavapai	1256 459	12N	1W	19	20	1	\$ 155	Placer	PNF	20	
90	9	95203	Gold Palace VI	Yavapai	1256 462	12N	1W	19	20	1	\$ 155	Placer	PNF	20	BLM shows More Than Lots of Rock
91	9	95204	Gold Palace VII	Yavapai	1256 465	12N	1W	19	20	1	\$ 155	Placer	PNF	20	BLM shows Lots of Rock
92	9	95205	Gold Palace VIII	Yavapai	1256 468	12N	1W	30	20	1	\$ 155	Placer	PNF	20	
93	9	358378	Hidden Treasure	Yavapai	3633816 4076 796	12N/12N	1W/2W	30,31/25,36	20	1	\$ 155	Placer	PNF	20	
94	10	358379	Aquarius Ext. West #1	Yavapai	3633817 4076 797	10N	2E	18	20	1	\$ 155	Placer		20	
95	10	358380	Aquarius Ext. West #2	Yavapai	3633818 4076 798	10N	2E	18	20	1	\$ 155	Placer		20	
96	10	358381	Aquarius Ext. West #3	Yavapai	3633819 4076 799	10N	2E	18	20	1	\$ 155	Placer		20	
97	10	358382	Aquarius Ext. West #4	Yavapai	3633820 4076 800	10N	2E	18	20	1	\$ 155	Placer		20	
98	10	48976	Aquarius #1	Yavapai	0801 192 ***	10N	2E	7	20	1	\$ 155	Lode		20	Can not find Location Notice, Filed as lode claim
99	10	62606	Aquarius #2	Yavapai	1001 437	10N	2E	7	20	1	\$ 155	Placer		20	
100	10	48977	Aquarius #3	Yavapai	0801 194 ***	10N	2E	7, 18	20	1	\$ 155	Placer		20	Can not find Location Notice
101	10	435083	Aquarius Extension 1	Yavapai	2015-0052260	10N	2E	18	20	1	\$ 155	Placer		New	
102	10	435084	Aquarius Extension 2	Yavapai	2015-0052261	10N	2E	18	20	1	\$ 155	Placer		New	
103	10	435085	Aquarius Extension 3	Yavapai	2015-0052262	10N	2E	18	20	1	\$ 155	Placer		New	
104	10	435086	Aquarius Extension 4	Yavapai	2015-0052263	10N	2E	18	20	1	\$ 155	Placer		New	
105	11	254412	Hinny	Yavapai	4069 601, 1341 96, 1807 656	11N	1E	34	16.22	1	\$ 155	Placer	PNF	120	Amended to 16.22 acres 08/14. (Gulch Placer)
106	11	254410	Jackass	Yavapai	4069 605	11N	1E	34, 35	19.97	1	\$ 155	Placer	PNF	40	Amended to 19.97 acres 08/14.
107	11	254411	Jenny	Yavapai	4069 602	11N	1E	34	20	1	\$ 155	Placer	PNF	20	Revised with latest amended claim filing.
108	11	328742	Red Bird #11	Yavapai	2754 072	10N	1E	1	40	2	\$ 310	Placer	PNF	140	OK - 7 person association
109	11	74736	Sharon Lee #3	Yavapai	0912 399	10N	1E	2	20	1	\$ 155	Placer	PNF	160	
110	11	429736	Sharon Lee 1-1	Yavapai	2014-0040492	11N	1E	35, 36	20	1	\$ 155	Placer	PNF	New	
111	11	429737	Sharon Lee 1-2	Yavapai	2014-0040493	11N	1E	35, 36	20	1	\$ 155	Placer	PNF	New	
112	11	429738	Sharon Lee 1-3	Yavapai	2014-0040494	11N	1E	35, 36	20	1	\$ 155	Placer	PNF	New	
113	11	429739	Sharon Lee 1-4	Yavapai	2014-0040495	11N	1E	35, 36	20	1	\$ 155	Placer	PNF	New	
114	11	429740	Sharon Lee 2-1	Yavapai	2014-0040496	11N	1E	35	20	1	\$ 155	Placer	PNF	New	
115	11	429741	Sharon Lee 2-2	Yavapai	2014-0040497	11N	1E	35	20	1	\$ 155	Placer	PNF	New	
116	11	429742	Sharon Lee 2-3	Yavapai	2014-0040498	11N	1E	35	20	1	\$ 155	Placer	PNF	New	
117	11	429743	Sharon Lee 4-1	Yavapai	2014-0040499	10N	1E	1, 2	20	1	\$ 155	Placer	PNF	New	
118	11	429744	Sharon Lee 4-2	Yavapai	2014-0040500	10N	1E	1, 2	20	1	\$ 155	Placer	PNF	New	
119	11	429745	Sharon Lee 4-3	Yavapai	2014-0040501	10N	1E	1, 2	20	1	\$ 155	Placer	PNF	New	
120	11	429746	Sharon Lee 4-4	Yavapai	2014-0040502	10N	1E	1, 2	20	1	\$ 155	Placer	PNF	New	
121	11	429747	Sharon Lee 4-5	Yavapai	2014-0040503	10N	1E	1, 2	20	1	\$ 155	Placer	PNF	New	
122	11	429748	Sharon Lee 4-6	Yavapai	2014-0040504	10N	1E	1, 2	20	1	\$ 155	Placer	PNF	New	
123	12	325313	Carrie #3	Maricopa	93 0174160	7N	3W	30	20	1	\$ 155	Placer		20	
124	12	325314	Carrie #4	Maricopa	93 0174159	7N	3W	30	20	1	\$ 155	Placer		20	
125	12	437934	Carrie 1-1	Maricopa	2016-0242927	7N	3W	31	20	1	\$ 155	Placer		40	Amended to 20 acres March 2016
126	12	437449	Carrie 1-2	Maricopa	2016-0222160	7N	3W	31	20	1	\$ 155	Placer			New filing - March 2016
127	12	326312	Carrie 2-1	Maricopa	2016-0222161	7N	3W	31	20	1	\$ 155	Placer		40	Amended to 20 acres March 2016
128	12	437450	Carrie 2-2	Maricopa	2016-0222162	7N	3W	31	20	1	\$ 155	Placer			New filing - March 2016

RECEIVED
 MARICOPA STATE OFFICE
 2018 AUG 22 P 2:21
 PHOENIX ARIZONA

RRPC Master Claims List as of September 1, 2018

\$ 43,865 <<Total Projected Maintenance Fee for 2018

283 \$ 155.00 <Enter Current Rate

#	Map	AMC #	Claim Name	County	Cnty Recorder Data Record/Book Page	Township	Range	Section	Total Acres	20 Acre Segments	Maint. Fee	Lode /Placer	PNF Lands	Original 2012 Acres	Comments
129	12	291104	Cas #2	Maricopa	92 0366284, 88 598383	7N	3W	29	20	1	\$ 155	Placer		20	
130	12	410363	Cass # 10	Maricopa	11 0735632	7N	3W	29	20	1	\$ 155	Placer		20	
131	12	328698	Cass No. 4	Maricopa	93 0885578	7N	3W	29	20	1	\$ 155	Placer		20	
132	12	328699	Cass No. 5	Maricopa	93 0885577	7N	3W	29	20	1	\$ 155	Placer		20	
133	12	328700	Cass No. 6	Maricopa	93 0885576	7N	3W	29	20	1	\$ 155	Placer		20	
134	12	328701	Cass No. 7	Maricopa	93 0885575	7N	3W	29	20	1	\$ 155	Placer		20	
135	12	328702	Cass No. 8	Maricopa	93 0885574	7N	3W	29	20	1	\$ 155	Placer		20	
136	12	406356	Cass No. 9	Maricopa	11 0623988	7N	3W	29	20	1	\$ 155	Placer		20	
137	12	374275	Charles' Dream	Maricopa	06 1491112	7N	3W	20	20	1	\$ 155	Placer		20	
138	12	329800	Gypsy Moth 1	Maricopa	94 0218517	7N	3W	21	20	1	\$ 155	Placer		20	
139	12	329801	Gypsy Moth 2	Maricopa	94 0218518	7N	3W	21	20	1	\$ 155	Placer		20	
140	12	326325	Jake #3	Maricopa	93 0174145	7N	3W	29	20	1	\$ 155	Placer		40	Amended to 20 acres.
141	12	429695	Jake 1-1	Maricopa	2014-0584266	7N	3W	29	20	1	\$ 155	Placer		New	
142	12	429696	Jake 1-2	Maricopa	2014-0584267	7N	3W	29	20	1	\$ 155	Placer		New	
143	12	429697	Jake 1-3	Maricopa	2014-0584268	7N	3W	29	20	1	\$ 155	Placer		New	
144	12	429698	Jake 1-4	Maricopa	2014-0584269	7N	3W	29	20	1	\$ 155	Placer		New	
145	12	429699	Jake 2-1	Maricopa	2014-0584270	7N	3W	29	20	1	\$ 155	Placer		New	
146	12	429700	Jake 2-2	Maricopa	2014-0584271	7N	3W	29	20	1	\$ 155	Placer		New	
147	12	429701	Jake 2-3	Maricopa	2014-0584272	7N	3W	29	20	1	\$ 155	Placer		New	
148	12	429702	Jake 2-4	Maricopa	2014-0584273	7N	3W	29	20	1	\$ 155	Placer		New	
149	12	333426	La Siesta #1	Maricopa	95 0185054	7N	3W	30	20	1	\$ 155	Placer		20	
150	12	333427	La Siesta #3	Maricopa	95 0185055	7N	3W	30	20	1	\$ 155	Placer		20	
151	12	374274	Loni's Place	Maricopa	06 1491113	7N	3W	20	20	1	\$ 155	Placer		20	
152	12	326319	Pat	Maricopa	93 0174152	7N	3W	31	20	1	\$ 155	Placer		20	
153	12	326316	Pennyweight #2	Maricopa	93 0174156	7N	3W	29	20	1	\$ 155	Placer		40	Amended to 20 acres 08/14.
154	12	326315	Pennyweight 1-1	Maricopa	2016-0222163	7N	3W	29	20	1	\$ 155	Placer		40	Amended to 20 acres March 2016
155	12	437453	Pennyweight 1-2	Maricopa	2016-0222164	7N	3W	29	20	1	\$ 155	Placer			New filing - March 2016
156	12	326327	Pilgrim #1	Maricopa	93 0174153	7N	3W	31	20	1	\$ 155	Placer		20	
157	12	429724	Randy B 1	Maricopa	2014-0584262	7N	3W	30	20	1	\$ 155	Placer		New	
158	12	429725	Randy B 2	Maricopa	2014-0584263	7N	3W	30	20	1	\$ 155	Placer		New	
159	12	429726	Randy B 3	Maricopa	2014-0584264	7N	3W	30	20	1	\$ 155	Placer		New	
160	12	429727	Randy B 4	Maricopa	2014-0584265	7N	3W	30	20	1	\$ 155	Placer		New	
161	12	326772	Range Bull # 1	Maricopa	93 0362063	7N	3W	21	20	1	\$ 155	Placer		20	Actually 40 acres.
162	12	247112	Sando	Maricopa	85 0559653	7N	3W	28	20	1	\$ 155	Placer		20	
163	13	350275	Gold Bug	Maricopa	98 0535738	6N	6W	26	20	1	\$ 155	Placer		20	
164	13	350276	Gold Master	Maricopa	98 0535739	6N	6W	26	20	1	\$ 155	Placer		20	
165	13	350278	Mine Lab	Maricopa	98 0535741	6N	6W	26	20	1	\$ 155	Placer		20	
166	13	331233	Red Basin #1	Maricopa	14 0184527	6N	6W	26	145.45	8	\$ 1,240	Placer		160	OK - 8 person association
167	13	350279	Webster Mine	Maricopa	98 0535742	6N	6W	26	20	1	\$ 155	Placer		20	
168	13	350280	Whistler	Maricopa	98 0535743	6N	6W	26	20	1	\$ 155	Placer		20	
169	13	350281	Wickenburg	Maricopa	98 0535744	6N	6W	26	20	1	\$ 155	Placer		20	
170	14	321061	Lefty #2	Yavapai	2479 560	8N	1E	30	20	1	\$ 155	Placer		20	BLM shows efty #2
171	14	314631	RR-Humbug #3	Yavapai	2360 845	8N	1E	29, 30	20	1	\$ 155	Placer		60	Amended to 20 acres. 08/14.
172	14	429728	RR-Humbug 1-1	Yavapai	2014-0040505	8N	1E	31	20	1	\$ 155	Placer		New	
173	14	429729	RR-Humbug 1-2	Yavapai	2014-0040506	8N	1E	31	20	1	\$ 155	Placer		New	
174	14	429730	RR-Humbug 1-3	Yavapai	2014-0040507	8N	1E	31	20	1	\$ 155	Placer		New	
175	14	429731	RR-Humbug 1-4	Yavapai	2014-0040508	8N	1E	31	20	1	\$ 155	Placer		New	
176	14	429732	RR-Humbug 1-5	Yavapai	2014-0040509	8N	1E	31	20	1	\$ 155	Placer		New	
177	14	429733	RR-Humbug 1-6	Yavapai	2014-0040510	8N	1E	31	20	1	\$ 155	Placer		New	
178	14	429734	RR-Humbug 2-1	Yavapai	2014-0040511	8N	1E	31	20	1	\$ 155	Placer		New	
179	14	429735	RR-Humbug 2-2	Yavapai	2014-0040512	8N	1E	31	20	1	\$ 155	Placer		New	
180	15	244561	Gold Dust #2	Yavapai	1781 510	11N	3E	30	6.88	1	\$ 155	Placer		6.88	
181	15	196365	Turkey Buzzard #1	Yavapai	1529 712	11N	3E	30	13.77	1	\$ 155	Placer		13.77	
182	15	258456	Turkey Buzzard #2	Yavapai	1838 872	11N	3E	30	20	1	\$ 155	Placer		20	
183	15	258457	Turkey Buzzard #3	Yavapai	1838 874	11N	3E	30	20	1	\$ 155	Placer		20	
184	15	258458	Turkey Buzzard #4	Yavapai	1838 876	11N	3E	30	20	1	\$ 155	Placer		20	
185	15	258455	Turkey Buzzard Ext.	Yavapai	1838 870	11N	3E	30	10	1	\$ 155	Placer		10	
186	16	446011	Luck Eleven	Maricopa	2017-0736189	7N	5W	9	20	1	\$ 155	Placer		20	
187	16	430534	Lucky Eight	Maricopa	2015-0077601	7N	5W	3	20	1	\$ 155	Placer		20	
188	16	430535	Lucky Nine	Maricopa	2015-0077602	7N	5W	3	20	1	\$ 155	Placer		20	
189	16	411385	Lucky Seven	Maricopa	2015-0047844	7N	5W	3	20	1	\$ 155	Placer		20	
190	16	446010	Lucky Ten	Maricopa	2017-0736188	7N	5W	4	20	1	\$ 155	Placer		20	
191	17	407030	Carols Corner	Maricopa	11 0623989	7N	3W	18	20	1	\$ 155	Placer		20	
192	17	410364	Golden Sands	Maricopa	11 073563	7N	3W	18	20	1	\$ 155	Placer		20	

RECEIVED
 PHOENIX, ARIZONA
 AUG 22 10 21 AM '18
 STATE OFFICE

RRPC Master Claims List as of September 1, 2018

\$ 43,865 <<Total Projected Maintenance Fee for 2018

283 \$ 155.00 <Enter Current Rate

#	Map	AMC #	Claim Name	County	Cnty Recorder Data Record/Book Page	Township	Range	Section	Total Acres	20 Acre Segments	Maint. Fee	Lode /Placer	PNF Lands	Original 2012 Acres	Comments
193	17	429716	Ocotillo 1-1	Maricopa	2014-0584274	7N	3W	17, 20	20	1	\$ 155	Placer		New	
194	17	429717	Ocotillo 1-2	Maricopa	2014-0584275	7N	3W	17, 20	20	1	\$ 155	Placer		New	
195	17	429718	Ocotillo 1-3	Maricopa	2014-0584276	7N	3W	17, 20	20	1	\$ 155	Placer		New	
196	17	429719	Ocotillo 1-4	Maricopa	2014-0584277	7N	3W	17, 20	20	1	\$ 155	Placer		New	
197	17	429720	Ocotillo 2-1	Maricopa	2014-0584278	7N	3W	17, 18	20	1	\$ 155	Placer		New	
198	17	429721	Ocotillo 2-2	Maricopa	2014-0584279	7N	3W	17, 18	20	1	\$ 155	Placer		New	
199	17	429722	Ocotillo 2-3	Maricopa	2014-0584280	7N	3W	17, 18	20	1	\$ 155	Placer		New	
200	17	429723	Ocotillo 2-4	Maricopa	2014-0584281	7N	3W	17, 18	20	1	\$ 155	Placer		New	
201	17	327930	Red Bird # 7	Maricopa	93 0897433	7N	3W	17	20	1	\$ 155	Placer		20	Actually 40 acres.
202	17	327931	Red Bird # 8	Maricopa	93 0897432	7N	3W	20	20	1	\$ 155	Placer		20	
203	17	328302	Red Bird # 9	Maricopa	93 0897431	7N	3W	17	20	1	\$ 155	Placer		140	Amended to 20 acres 08/14.
204	17	374726	Roslyn's Roost	Maricopa	06 1445012	7N	3W	17	20	1	\$ 155	Lode		20	Filed as lode claim
205	18	448723	Crook City Gold	Yavapai	2017-0066715	12N	2W	12	20	1	\$ 155	Placer			
206	18	450543	Crooks Canyon Gold #4	Yavapai	2018-0022975	12N	2W	12	20	1	\$ 155	Placer			
207	18	450544	Crooks Canyon Gold #5	Yavapai	2018-0022974	12N	2W	1	20	1	\$ 155	Placer			
208	18	448724	Venezia Gold	Yavapai	2017-0066714	12N	2W	12, 13	20	1	\$ 155	Placer			
209	19	326322	Double R	Maricopa	12 0735517	6N	4W	12	80	4	\$ 620	Placer		160	OK - 5 person association
210	19	329020	RR #1	Maricopa	94 0021782	6N	4W	1	20	1	\$ 155	Placer		20	
211	19	329021	RR #2	Maricopa	94 0021783	6N	4W	1	20	1	\$ 155	Placer		20	
212	19	329022	RR #3	Maricopa	94 0021784	6N	4W	1	20	1	\$ 155	Placer		20	
213	19	329023	RR #4	Maricopa	94 0021785	6N	4W	1	20	1	\$ 155	Placer		20	
214	19	339964	RR #5	Maricopa	96 0488373	6N	4W	1	20	1	\$ 155	Placer		20	
215	19	339965	RR #6	Maricopa	96 0488374	6N	4W	1	20	1	\$ 155	Placer		20	
216	19	364688	RR #7	Maricopa	05 0477984	6N	4W	1	20	1	\$ 155	Placer		20	
217	19	364689	RR #8	Maricopa	05 0477985	6N	4W	1	20	1	\$ 155	Placer		20	
218	21	64830	Catclaw	Yavapai	0912 239	9N	4W	6	20	1	\$ 155	Lode		20	Filed as lode claim
219	21	350910	Devils Nest AU 12	Yavapai	3620 62	9N	4W	6	20	1	\$ 155	Lode		20	Filed as lode claim
220	21	350907	Devils Nest AU 9	Yavapai	3620 60	9N	4W	6	20	1	\$ 155	Lode		20	Filed as lode claim
221	21	251044	Faith #3	Yavapai	1812 836	9N	5W	13	20	1	\$ 155	Placer		20	
222	21	350905	King Duck II	Yavapai	4247 552	10N/9N	4W/4W	31/6	20	1	\$ 155	Lode		20	Filed as lode claim, and BLM shows 4E, sec 6
223	21	429708	Leave No Holes 1	Yavapai	2014-0040513	9N	5W	12	20	1	\$ 155	Placer		New	
224	21	429709	Leave No Holes 2	Yavapai	2014-0040514	9N	5W	12	20	1	\$ 155	Placer		New	
225	21	429710	Leave No Holes 3	Yavapai	2014-0040515	9N	5W	12	20	1	\$ 155	Placer		New	
226	21	429711	Leave No Holes 4	Yavapai	2014-0040516	9N	5W	12	20	1	\$ 155	Placer		New	
227	21	429712	Leave No Holes 5	Yavapai	2014-0040517	9N	5W	12	20	1	\$ 155	Placer		New	
228	21	429713	Leave No Holes 6	Yavapai	2014-0040518	9N	5W	12	20	1	\$ 155	Placer		New	
229	21	429714	Leave No Holes 7	Yavapai	2014-0040519	9N	5W	12	20	1	\$ 155	Placer		New	
230	21	429715	Leave No Holes 8	Yavapai	2014-0040520	9N	5W	12	20	1	\$ 155	Placer		New	
231	21	350906	Little Terry	Yavapai	4247 551	9N	4W	6	20	1	\$ 155	Lode		20	Filed as lode claim
232	21	251047	Lords Blessing	Yavapai	1803 415	9N	5W	13	20	1	\$ 155	Placer		20	
233	21	68531	Thomason	Yavapai	0121 511	9N	4W	7	20	1	\$ 155	Placer		20	
234	22	429675	C-6 Placer 1	La Paz	2014-02950	4N	20W	23	20	1	\$ 155	Placer		New	
235	22	429676	C-6 Placer 2	La Paz	2014-02951	4N	20W	23	20	1	\$ 155	Placer		New	
236	22	429677	C-6 Placer 3	La Paz	2014-02952	4N	20W	23	20	1	\$ 155	Placer		New	
237	22	429678	CD7 Placer 1	La Paz	2014-02953	4N	20W	15	20	1	\$ 155	Placer		New	
238	22	429679	CD7 Placer 2	La Paz	2014-02954	4N	20W	15	20	1	\$ 155	Placer		New	
239	22	429680	CD7 Placer 3	La Paz	2014-02955	4N	20W	15	20	1	\$ 155	Placer		New	
240	22	429681	CD7 Placer 4	La Paz	2014-02956	4N	20W	14	20	1	\$ 155	Placer		New	
241	22	429682	CD7 Placer 5	La Paz	2014-02957	4N	20W	23	20	1	\$ 155	Placer		New	
242	22	429683	CD7 Placer 6	La Paz	2014-02958	4N	20W	23	20	1	\$ 155	Placer		New	
243	22	433937	Diablo Placer 1	La Paz	2015-03207	4N	20W	24	20	1	\$ 155	Placer		New	
244	22	433938	Diablo Placer 2	La Paz	2015-03208	4N	20W	24	20	1	\$ 155	Placer		New	
245	22	433939	Diablo Placer 3	La Paz	2015-03209	4N	20W	23	20	1	\$ 155	Placer		New	
246	22	433940	Diablo Placer 4	La Paz	2015-03210	4N	20W	23	20	1	\$ 155	Placer		New	
247	22	440315	Diablo Placer 5	La Paz	2016-03907	4N	20W	23	20	1	\$ 155	Placer		New	
248	22	440316	Diablo Placer 6	La Paz	2016-03908	4N	20W	23	20	1	\$ 155	Placer		New	
249	22	440317	Diablo Placer 7	La Paz	2016-03909	4N	20W	23	20	1	\$ 155	Placer		New	
250	22	440318	Diablo Placer 8	La Paz	2016-03910	4N	20W	23	10	1	\$ 155	Placer		New	
251	22	435566	Eastside Placer 1	La Paz	2015-04234	4N	20W	23	20	1	\$ 155	Placer		New	
252	22	435567	Eastside Placer 2	La Paz	2015-04236	4N	20W	23	20	1	\$ 155	Placer		New	
253	22	435568	Eastside Placer 3	La Paz	2015-04235	4N	20W	23	10	1	\$ 155	Placer		New	
254	23	326754	Keystone #1	Pinal	1922 836	5S	15E	4	20	1	\$ 155	Placer		20	
255	23	326764	Keystone #11	Pinal	1922 856	5S	15E	4	20	1	\$ 155	Placer		20	
256	23	326765	Keystone #12	Pinal	1922 858	5S	15E	4	20	1	\$ 155	Placer		20	

RECEIVED
 PHOENIX, ARIZONA
 2018 AUG 22 P 2:21
 ARIZONA STATE OFFICE

RRPC Master Claims List as of September 1, 2018

\$ 43,865 <<Total Projected Maintenance Fee for 2018

27.2 << Total Claims

283

\$ 155.00 <Enter Current Rate

#	Map	AMC #	Claim Name	County	Cnty Recorder Data Record/Book Page	Township	Range	Section	Total Acres	20 Acre Segments	Maint. Fee	Lode /Placer	PNF Lands	Original 2012 Acres	Comments
257	23	326757	J Keystone #4	Pinal	1922 842	5S	15E	4	20	1	\$ 155	Placer		20	
258	23	326758	J Keystone #5	Pinal	1922 844	5S	15E	4	20	1	\$ 155	Placer		20	
259	23	326760	J Keystone #7	Pinal	1922 848	5S	15E	4	20	1	\$ 155	Placer		20	
260	23	326761	J Keystone #8	Pinal	1922 850	5S	15E	4	20	1	\$ 155	Placer		20	
261	23	326762	J Keystone #9	Pinal	1922 852	5S	15E	4	20	1	\$ 155	Placer		20	
262	24	451088	J C and S Honey Hole	Yavapai	2018-0022978	11N	1E	25	20	1	\$ 155	Placer	PNF	New	May-18
263	24	451089	J Ron's Roost	Yavapai	2018-0022979	11N	1E	25	20	1	\$ 155	Placer	PNF	New	May-18
264	24	451091	J Wayne's World	Yavapai	2018-0022977	11N	1E	36	20	1	\$ 155	Placer	PNF	New	May-18
265	26	429669	J Bumble Bee King 1	Yavapai	2014-0040521	9N	2E	5	20	1	\$ 155	Placer		New	
266	26	429670	J Bumble Bee King 2	Yavapai	2014-0040522	9N	2E	5	20	1	\$ 155	Placer		New	
267	26	429671	J Bumble Bee King 3	Yavapai	2014-0040523	9N	2E	5	20	1	\$ 155	Placer		New	
268	26	429672	J Bumble Bee King 4	Yavapai	2014-0040524	9N	2E	5	20	1	\$ 155	Placer		New	
269	26	429673	J Bumble Bee King 5	Yavapai	2014-0040525	9N	2E	5	20	1	\$ 155	Placer		New	
270	26	429674	J Bumble Bee King 6	Yavapai	2014-0040526	9N	2E	5	20	1	\$ 155	Placer		New	
271	27	314304	J Oro De Valenzuela	Yavapai	3436 378	11N	1E	14	20	1	\$ 155	Placer	PNF	23.42	Amended to 20 acres 08/14.
272	28	364340	J Mary Francis	Yavapai	3824744 4236 718	13N	1E	29	16	1	\$ 155	Placer		16	

5,548.9 283 \$ 43,865
 283 segments x \$155 = \$ 43,865

151098 OK
 451089
 CLAREO

Notes:

- Au Sum 1 and Wolf 4 are duplicated in BLM records.
- All 11 lode claims are listed as 20.66 acres, not 20 acres.
- Col. J = Acreage recorded by BLM

RECEIVED
 PHOENIX, ARIZONA
 2018 AUG 22 P 2:22
 ARIZONA STATE OFFICE

United States Department of the Interior
Bureau of Land Management
 DIV OF LANDS, MINRLS & ENERGY
 ONE N CENTRAL AVE
 PHOENIX, AZ 85004 -4427
 Phone: 602-417-9200

Receipt

No: 4241956

Transaction #: 4357380	
Date of Transaction: 08/22/2018	
CUSTOMER:	
ROADRUNNER PROSPECTORS CLUB INC PO BOX 56804 PHOENIX, AZ 85079-6804 US	

LINE #	QTY	DESCRIPTION	REMARKS	UNIT PRICE	TOTAL
1	1.00	LOCATABLE MINERALS / MINING CLAIMS-NOT NEW-UNADJUD, ONE AUTH NO. ONLY / MINING CLAIM MONEY RECEIVED CASES: AMC374513/\$43865.00	2019 MAINT/283	- n/a -	43865.00
TOTAL:					\$43,865.00

PAYMENT INFORMATION			
1	AMOUNT:	43865.00	POSTMARKED: N/A
	TYPE:	CHECK	RECEIVED: 08/22/2018
	CHECK NO:	9459	
	NAME:	ROADRUNNER PROSPECTORS CLUB INC PO BOX 56804 PHOENIX AZ 85079-6804 US	

REMARKS

This receipt was generated by the automated BLM Collections and Billing System and is a paper representation of a portion of the official electronic record contained therein.

102389

95198	406356	339964	313473	11413
96051	407030	348628	314304	126534
	410363	350275	314626	130488
	411385	350903	321061	142355
	427326	356380	326311	157621
	429664	356553	326754	170911
	430534	358378	326772	174224
	430611	358379	327930	191670
	433937	358378	328302	196365
	435083	362558	328593	235841
	435561	364340	328689	236096
	437448	364688	328742	244561
	437934	364820	329013	247112
	440315	365711	329318	251042
	48976	366267	329388	254410
	62606	368415	329800	258455
	64830	371350	331232	291104
	68526	371802	331455	300332
	74734	374274	333426	
	76950	374511	338207	
	82212	374726		
	89414			

ENTERED
AUG 17 2017
BY: Ram

RRPC Water Claims List as of January 1, 2017

\$ 43,24

279 \$ 155.0

#	Map	AMC #	Claim Name	County	Cnty Recorder Data Record/Book Page	Township	Range	Section	Total Acres	20 Acre Segments	Maint. Fe
1	1	374513	Caitlin Lisa	Yavapai	4452 917	12.5, 13N	1W	23,24,35,36	20.0	1	\$ 155
2	1	374512	Cole Ryan	Yavapai	2014-0056442	12.5N	1W	24	18.5	1	\$ 155
3	1	365711	Diggens Paradise	Yavapai	3864391 4269 775	12.5N	1W	26	17.1	1	\$ 155
4	1	191670	Roadrunner #1	Yavapai	1514 754	12.5N	1W	25	12.85	1	\$ 155
5	1	191671	Roadrunner #2	Yavapai	1514 756	12.5N	1W	25	20	1	\$ 155
6	1	348628	Vira Anne 1	Yavapai	2015-0008296	12.5N	1W	27	17.3	1	\$ 155
7	1	430611	Vira Anne 2	Yavapai	2014-0008298	12.5N	1W	27	16.50	1	\$ 155
8	2	328703	Ceedee #1	Yavapai	2746 703	8N	1W	5	20	1	\$ 155
9	2	328593	Ceedee #2	Yavapai	2742 961	8N	1W	5	20	1	\$ 155
10	2	328594	Ceedee #3	Yavapai	2742 963	8N	1W	5	20	1	\$ 155
11	2	328595	Ceedee #4	Yavapai	2742 965	8N	1W	5	20	1	\$ 155
12	2	328704	Ceedee #5	Yavapai	2746 705	8N	1W	5	20	1	\$ 155
13	2	328597	Ceedee #7	Yavapai	2742 969	8N	1W	4	20	1	\$ 155
14	2	328598	Ceedee #8	Yavapai	2742 971	8N	1W	4	20	1	\$ 155
15	3	374511	Carolyn D	Yavapai	4444 69	13N	3W	29	20.0	1	\$ 155
16	3	371802	Happy Times	Yavapai	4390 621	13N	3W	29, 32	20	1	\$ 155
17	3	368415	Jacks Hideaway	Yavapai	4308 863	13N	3W	29	20	1	\$ 155
18	3	366268	Renee's Best Chance	Yavapai	4281 507	13N	3W	32	20	1	\$ 155
19	3	371803	Saddle Tramps	Yavapai	4390 622	13N	3W	29	20	1	\$ 155
20	3	366270	Stuck Duck	Yavapai	4281 506	13N	3W	32	20	1	\$ 155
21	3	371350	Wilgers Wish	Yavapai	4372 442	13N	3W	32	20	1	\$ 155
22	4	96051	JDR #1	Yavapai	1267 825	12.5N	2W	21	20	1	\$ 155
23	4	96052	JDR #2	Yavapai	1267 827	12.5N	2W	21	20	1	\$ 155
24	4	96053	JDR #3	Yavapai	1267 829	12.5N/13N	2W/2W	21/33	20	1	\$ 155
25	5	328705	Genes Dream	Yavapai	2746 707	9.5N	2E	20, 21	20	1	\$ 155
26	5	362558	Holly Marie	Yavapai	3769442 4190 312	9.5N	2E	20, 21	11.45	1	\$ 155
27	5	429703	Janet Lynn 2-1	Yavapai	2014-0040485	10N	1E	12	20	1	\$ 155
28	5	435087	Janet Lynn 2-2	Yavapai	2015-0052258	10N	1E	12, 13	15	1	\$ 155
29	5	435088	Janet Lynn 2-3	Yavapai	2015-0052259	10N	1E	12, 13	15	1	\$ 155
30	5	435569	Laura Kay 1-1	Yavapai	2015-0055540	10N	1E	12	20	1	\$ 155
31	5	435570	Laura Kay 1-2	Yavapai	2015-0055541	10N	1E	12	20	1	\$ 155
32	5	435571	Laura Kay 1-3	Yavapai	2015-0055542	10N	1E	12	20	1	\$ 155
33	5	126538	Mandala 10	Yavapai	1371 343	10N	2E	31	20	1	\$ 155
34	5	129334	Mandala 12	Yavapai	1376 706	10N	2E	30	20	1	\$ 155
35	5	157621	Mandala 14	Yavapai	1437 981	10N	2E	30	20	1	\$ 155
36	5	102389	Mandala 2 & 3	Yavapai	1293 289	10N	2E	30	20	1	\$ 155
37	5	126535	Mandala 7	Yavapai	1371 337	10N	2E	30	20	1	\$ 155
38	5	126536	Mandala 8	Yavapai	1371 339	10N	2E	30	20	1	\$ 155
39	5	126537	Mandala 9	Yavapai	1371 341	10N	2E	30	20	1	\$ 155
40	5	170911	Wednesday Hope #1	Yavapai	1467 691	10N	2E	31	20	1	\$ 155
41	5	11413	Wednesday Hope #4	Yavapai	1015 726, 1799 33, 1569 374	9.5N/10N	2E/2E	20/32	20	1	\$ 155
42	6	329388	Bad Luck	Yavapai	2780 912	12N	1W	14, 23	20	1	\$ 155
43	6	235841	Betty #4	Yavapai	1713 778	12N	1W	14	20	1	\$ 155
44	6	235842	Betty #5	Yavapai	1713 780	12N	1W	14	20	1	\$ 155
45	6	174224	Big Rock #1	Yavapai	1469 76	12N	1W	10, 11	20	1	\$ 155
46	6	174225	Big Rock #2	Yavapai	1469 78	12N	1W	10	20	1	\$ 155
47	6	236096	Gary's Place #1A	Yavapai	1714 193	12N	1W	14	20	1	\$ 155
48	6	329390	Good Luck	Yavapai	2780 916	12N	1W	23, 24	20	1	\$ 155
49	6	329391	Great Luck	Yavapai	2780 918	12N	1W	24	20	1	\$ 155
50	6	329389	No Luck	Yavapai	2780 914	12N	1W	23	20	1	\$ 155
51	6	364821	Ray's Right Place	Yavapai	3837647 4247 553	12N	1W	24	17.0	1	\$ 155
52	7	366267	Cobi's Gold	Yavapai	4281 505	11.5N	1E	19	20	1	\$ 155
53	7	427326	Rexs' Place	Yavapai	4914 661	11.5N	1E	30	20	1	\$ 155
54	7	366269	Rough Road	Yavapai	4281 503	11.5N	1E	30	20	1	\$ 155
55	7	366271	Tegan's Bank	Yavapai	4281 504	11.5N	1E	30	20	1	\$ 155
56	7	89420	Wolf #1	Yavapai	0961 673, 90 203541	11.5N	1E	31	20	1	\$ 155
57	7	89421	Wolf #2	Yavapai	0961 674, 2207 41	11.5N	1E	31	20	1	\$ 155
58	7	89422	Wolf #3	Yavapai	0961 675, 2207 41	11.5N	1E	31	20	1	\$ 155
59	7	89423	Wolf #4	Yavapai	0961 676, 2207 41	11.5N/11N	1E/1E	31/6	20	1	\$ 155
60	7	300332	Wolf #5	Yavapai	2208 526	11.5N	1E	31	20	1	\$ 155
61	7	300333	Wolf #6	Yavapai	2208 524	11N	1E	5, 6	20	1	\$ 155
62	8	82213	Bean Bag #1	Yavapai	0965 338, 1252 276	12N	1W	28	20	1	\$ 155
63	8	435561	Bean Bag 2-1	Yavapai	2015-0055543	10N	2E	30	20	1	\$ 155
64	8	435562	Bean Bag 2-2	Yavapai	2015-0055544	10N	2E	30	20	1	\$ 155
65	8	328605	Burro #1	Yavapai	2742 987	12N	1W	33	20	1	\$ 155
66	8	328606	Burro #2	Yavapai	2742 985	11N	1W	4	20	1	\$ 155
67	8	142356	Donkey Mine #4	Yavapai	1422 292	12N	1W	33	20	1	\$ 155
68	8	437451	Goodwin 1-1	Yavapai	2016-0019094	12N	1W	28, 33	20	1	\$ 155
69	8	437452	Goodwin 1-2	Yavapai	2016-0019093	12N	1W	33	20	1	\$ 155
70	8	329318	Mercer's Place	Yavapai	2777 216, 3288 700	11N	1W	4	20	1	\$ 155
71	8	76951	Merciful Heavens #2	Yavapai	1329 344	12N/11N	1W/1W	33/4	20	1	\$ 155
72	8	313473	Patriot 1	Yavapai	2347 704	11N	1W	4	20	1	\$ 155

RRPC Member Claims List as of January 1, 2017

\$ 43,245

279 \$ 155.00

#	Map	AMC #	Claim Name	County	Cnty Recorder Data Record/Book Page	Township	Range	Section	Total Acres	20 Acre Segments	Maint. Fee
73	8	313474	Patriot 2	Yavapai	2347 706	11N	1W	3, 4	20	1	\$ 155
74	8	313475	Patriot 3	Yavapai	2347 708	11N	1W	3	20	1	\$ 155
75	8	313476	Patriot 4	Yavapai	2347 710	11N	1W	3	20	1	\$ 155
76	8	313477	Patriot 5	Yavapai	2347 712	11N	1W	3	20	1	\$ 155
77	8	130489	Protecto 2	Yavapai	1381 826	12N	1W	33	20	1	\$ 155
78	9	329394	Bonny	Yavapai	2780 924	12N	1W	30	20	1	\$ 155
79	9	331455	Chris #1	Yavapai	2919 631	12N	2W	36	20.0	1	\$ 155
80	9	329392	Clinton	Yavapai	2780 920	12N/12N	1W/2W	30/25	20	1	\$ 155
81	9	329393	Clyde	Yavapai	2780 922	12N/12N	1W/2W	30/25	20	1	\$ 155
82	9	356382	Ducbill #1	Yavapai	27429 1402 63	12N	1W	17	20	1	\$ 155
83	9	356383	Ducbill #2	Yavapai	27430 1402 65	12N	1W	17	20	1	\$ 155
84	9	95198	Gold Palace I	Yavapai	1256 447	12N	1W	19	20	1	\$ 155
85	9	95199	Gold Palace II	Yavapai	1256 450	12N	1W	19	20	1	\$ 155
86	9	95200	Gold Palace III	Yavapai	1256 453	12N	1W	19	20	1	\$ 155
87	9	95201	Gold Palace IV	Yavapai	1256 456	12N	1W	19	20	1	\$ 155
88	9	95202	Gold Palace V	Yavapai	1256 459	12N	1W	19	20	1	\$ 155
89	9	95203	Gold Palace VI	Yavapai	1256 462	12N	1W	19	20	1	\$ 155
90	9	95204	Gold Palace VII	Yavapai	1256 465	12N	1W	19	20	1	\$ 155
91	9	95205	Gold Palace VIII	Yavapai	1256 468	12N	1W	30	20	1	\$ 155
92	9	358378	Hidden Treasure	Yavapai	3633816 4076 796	12N/12N	1W/2W	30,31/25,36	20	1	\$ 155
93	10	358379	Aquarius Ext. West #1	Yavapai	3633817 4076 797	10N	2E	18	20	1	\$ 155
94	10	358380	Aquarius Ext. West #2	Yavapai	3633818 4076 798	10N	2E	18	20	1	\$ 155
95	10	358381	Aquarius Ext. West #3	Yavapai	3633819 4076 799	10N	2E	18	20	1	\$ 155
96	10	358382	Aquarius Ext. West #4	Yavapai	3633820 4076 800	10N	2E	18	20	1	\$ 155
97	10	48976	Aquarius #1	Yavapai	0801 192 ***	10N	2E	7	20	1	\$ 155
98	10	62606	Aquarius #2	Yavapai	1001 437	10N	2E	7	20	1	\$ 155
99	10	48977	Aquarius #3	Yavapai	0801 194 ***	10N	2E	7, 18	20	1	\$ 155
100	10	435083	Aquarius Extension 1	Yavapai	2015-0052260	10N	2E	18	20	1	\$ 155
101	10	435084	Aquarius Extension 2	Yavapai	2015-0052261	10N	2E	18	20	1	\$ 155
102	10	435085	Aquarius Extension 3	Yavapai	2015-0052262	10N	2E	18	20	1	\$ 155
103	10	435086	Aquarius Extension 4	Yavapai	2015-0052263	10N	2E	18	20	1	\$ 155
104	11	254412	Hinny	Yavapai	4069 601, 1341 96, 1807 656	11N	1E	34	16.22	1	\$ 155
105	11	254410	Jackass	Yavapai	4069 605	11N	1E	34, 35	19.97	1	\$ 155
106	11	254411	Jenney	Yavapai	4069 602	11N	1E	34	20	1	\$ 155
107	11	328742	Red Bird #11	Yavapai	2754 072	10N	1E	1	40	2	\$ 310
108	11	74736	Sharon Lee #3	Yavapai	0912 399	10N	1E	2	20	1	\$ 155
109	11	429736	Sharon Lee 1-1	Yavapai	2014-0040492	11N	1E	35, 36	20	1	\$ 155
110	11	429737	Sharon Lee 1-2	Yavapai	2014-0040493	11N	1E	35, 36	20	1	\$ 155
111	11	429738	Sharon Lee 1-3	Yavapai	2014-0040494	11N	1E	35, 36	20	1	\$ 155
112	11	429739	Sharon Lee 1-4	Yavapai	2014-0040495	11N	1E	35, 36	20	1	\$ 155
113	11	429740	Sharon Lee 2-1	Yavapai	2014-0040496	11N	1E	35	20	1	\$ 155
114	11	429741	Sharon Lee 2-2	Yavapai	2014-0040497	11N	1E	35	20	1	\$ 155
115	11	429742	Sharon Lee 2-3	Yavapai	2014-0040498	11N	1E	35	20	1	\$ 155
116	11	429743	Sharon Lee 4-1	Yavapai	2014-0040499	10N	1E	1, 2	20	1	\$ 155
117	11	429744	Sharon Lee 4-2	Yavapai	2014-0040500	10N	1E	1, 2	20	1	\$ 155
118	11	429745	Sharon Lee 4-3	Yavapai	2014-0040501	10N	1E	1, 2	20	1	\$ 155
119	11	429746	Sharon Lee 4-4	Yavapai	2014-0040502	10N	1E	1, 2	20	1	\$ 155
120	11	429747	Sharon Lee 4-5	Yavapai	2014-0040503	10N	1E	1, 2	20	1	\$ 155
121	11	429748	Sharon Lee 4-6	Yavapai	2014-0040504	10N	1E	1, 2	20	1	\$ 155
122	12	326313	Carrie #3	Maricopa	93 0174160	7N	3W	30	20	1	\$ 155
123	12	326314	Carrie #4	Maricopa	93 0174159	7N	3W	30	20	1	\$ 155
124	12	437934	Carrie 1-1	Maricopa	2016-0242927	7N	3W	31	20	1	\$ 155
125	12	437449	Carrie 1-2	Maricopa	2016-0222160	7N	3W	31	20	1	\$ 155
126	12	326312	Carrie 2-1	Maricopa	2016-0222161	7N	3W	31	20	1	\$ 155
127	12	437450	Carrie 2-2	Maricopa	2016-0222162	7N	3W	31	20	1	\$ 155
128	12	291104	Cas #2	Maricopa	92 0366284, 88 598383	7N	3W	29	20	1	\$ 155
129	12	410363	Cass # 10	Maricopa	11 0735632	7N	3W	29	20	1	\$ 155
130	12	328698	Cass No. 4	Maricopa	93 0885578	7N	3W	29	20	1	\$ 155
131	12	328699	Cass No. 5	Maricopa	93 0885577	7N	3W	29	20	1	\$ 155
132	12	328700	Cass No. 6	Maricopa	93 0885576	7N	3W	29	20	1	\$ 155
133	12	328701	Cass No. 7	Maricopa	93 0885575	7N	3W	29	20	1	\$ 155
134	12	328702	Cass No. 8	Maricopa	93 0885574	7N	3W	29	20	1	\$ 155
135	12	406356	Cass No. 9	Maricopa	11 0623988	7N	3W	29	20	1	\$ 155
136	12	374275	Charles' Dream	Maricopa	06 1491112	7N	3W	20	20	1	\$ 155
137	12	329800	Gypsy Moth 1	Maricopa	94 0218517	7N	3W	21	20	1	\$ 155
138	12	329801	Gypsy Moth 2	Maricopa	94 0218518	7N	3W	21	20	1	\$ 155
139	12	326325	Jake #3	Maricopa	93 0174145	7N	3W	29	20	1	\$ 155
140	12	429695	Jake 1-1	Maricopa	2014-0584266	7N	3W	29	20	1	\$ 155
141	12	429696	Jake 1-2	Maricopa	2014-0584267	7N	3W	29	20	1	\$ 155
142	12	429697	Jake 1-3	Maricopa	2014-0584268	7N	3W	29	20	1	\$ 155
143	12	429698	Jake 1-4	Maricopa	2014-0584269	7N	3W	29	20	1	\$ 155
144	12	429699	Jake 2-1	Maricopa	2014-0584270	7N	3W	29	20	1	\$ 155

PHOTOCOPY PROHIBITED
 2017 AUG 16 PM 12:46
 OFFICE

RRPC Water Claims List as of January 1, 2017

279 \$ 43,24
\$ 155.0

#	Map	AMC #	Claim Name	County	Cnty Recorder Data Record/Book Page	Township	Range	Section	Total Acres	20 Acre Segments	Maint. Fee
145	12	429700	Jake 2-2	Maricopa	2014-0584271	7N	3W	29	20	1	\$ 15
146	12	429701	Jake 2-3	Maricopa	2014-0584272	7N	3W	29	20	1	\$ 15
147	12	429702	Jake 2-4	Maricopa	2014-0584273	7N	3W	29	20	1	\$ 15
148	12	333426	La Siesta #1	Maricopa	95 0185054	7N	3W	30	20	1	\$ 15
149	12	333427	La Siesta #3	Maricopa	95 0185055	7N	3W	30	20	1	\$ 15
150	12	374274	Lori's Place	Maricopa	06 1491113	7N	3W	20	20	1	\$ 15
151	12	326319	Pat	Maricopa	93 0174152	7N	3W	31	20	1	\$ 15
152	12	326316	Pennyweight #2	Maricopa	93 0174156	7N	3W	29	20	1	\$ 15
153	12	326315	Pennyweight 1-1	Maricopa	2016-0222163	7N	3W	29	20	1	\$ 15
154	12	437453	Pennyweight 1-2	Maricopa	2016-0222164	7N	3W	29	20	1	\$ 15
155	12	326327	Pilgrim #1	Maricopa	93 0174153	7N	3W	31	20	1	\$ 15
156	12	429724	Randy B 1	Maricopa	2014-0584262	7N	3W	30	20	1	\$ 15
157	12	429725	Randy B 2	Maricopa	2014-0584263	7N	3W	30	20	1	\$ 15
158	12	429726	Randy B 3	Maricopa	2014-0584264	7N	3W	30	20	1	\$ 15
159	12	429727	Randy B 4	Maricopa	2014-0584265	7N	3W	30	20	1	\$ 15
160	12	326772	Range Bull # 1	Maricopa	93 0362063	7N	3W	21	20	1	\$ 15
161	12	247112	Sando	Maricopa	85 0559653	7N	3W	28	20	1	\$ 15
162	13	350275	Gold Bug	Maricopa	98 0535738	6N	6W	26	20	1	\$ 15
163	13	350276	Gold Master	Maricopa	98 0535739	6N	6W	26	20	1	\$ 15
164	13	350277	Lobo	Maricopa	98 0535740	6N	6W	26	20	1	\$ 15
165	13	350278	Mine Lab	Maricopa	98 0535741	6N	6W	26	20	1	\$ 15
166	13	331233	Red Basin #1	Maricopa	14 0184527	6N	6W	26	145.45	8	\$ 1,24
167	13	350279	Webster Mine	Maricopa	98 0535742	6N	6W	26	20	1	\$ 15
168	13	350280	Whistler	Maricopa	98 0535743	6N	6W	26	20	1	\$ 15
169	13	350281	Wickenburg	Maricopa	98 0535744	6N	6W	26	20	1	\$ 15
170	14	321061	Lefty #2	Yavapai	2479 560	8N	1E	30	20	1	\$ 15
171	14	314631	RR-Humbug #3	Yavapai	2360 845	8N	1E	29, 30	20	1	\$ 15
172	14	429728	RR-Humbug 1-1	Yavapai	2014-0040505	8N	1E	31	20	1	\$ 15
173	14	429729	RR-Humbug 1-2	Yavapai	2014-0040506	8N	1E	31	20	1	\$ 15
174	14	429730	RR-Humbug 1-3	Yavapai	2014-0040507	8N	1E	31	20	1	\$ 15
175	14	429731	RR-Humbug 1-4	Yavapai	2014-0040508	8N	1E	31	20	1	\$ 15
176	14	429732	RR-Humbug 1-5	Yavapai	2014-0040509	8N	1E	31	20	1	\$ 15
177	14	429733	RR-Humbug 1-6	Yavapai	2014-0040510	8N	1E	31	20	1	\$ 15
178	14	429734	RR-Humbug 2-1	Yavapai	2014-0040511	8N	1E	31	20	1	\$ 15
179	14	429735	RR-Humbug 2-2	Yavapai	2014-0040512	8N	1E	31	20	1	\$ 15
180	15	244561	Gold Dust #2	Yavapai	1781 510	11N	3E	30	6.88	1	\$ 15
181	15	196365	Turkey Buzzard #1	Yavapai	1529 712	11N	3E	30	13.77	1	\$ 15
182	15	258456	Turkey Buzzard #2	Yavapai	1838 872	11N	3E	30	20	1	\$ 15
183	15	258457	Turkey Buzzard #3	Yavapai	1838 874	11N	3E	30	20	1	\$ 15
184	15	258458	Turkey Buzzard #4	Yavapai	1838 876	11N	3E	30	20	1	\$ 15
185	15	258455	Turkey Buzzard Ext.	Yavapai	1838 870	11N	3E	30	10	1	\$ 15
186	16	430534	Lucky Eight	Maricopa	2015-0077601	7N	5W	3	20	1	\$ 155
187	16	430535	Lucky Nine	Maricopa	2015-0077602	7N	5W	3	20	1	\$ 155
188	16	411385	Lucky Seven	Maricopa	2015-0047844	7N	5W	3	20	1	\$ 155
189	17	407030	Carols Corner	Maricopa	11 0623989	7N	3W	18	20	1	\$ 155
190	17	410364	Golden Sands	Maricopa	11 073563	7N	3W	18	20	1	\$ 155
191	17	429716	Ocotillo 1-1	Maricopa	2014-0584274	7N	3W	17, 20	20	1	\$ 155
192	17	429717	Ocotillo 1-2	Maricopa	2014-0584275	7N	3W	17, 20	20	1	\$ 155
193	17	429718	Ocotillo 1-3	Maricopa	2014-0584276	7N	3W	17, 20	20	1	\$ 155
194	17	429719	Ocotillo 1-4	Maricopa	2014-0584277	7N	3W	17, 20	20	1	\$ 155
195	17	429720	Ocotillo 2-1	Maricopa	2014-0584278	7N	3W	17, 18	20	1	\$ 155
196	17	429721	Ocotillo 2-2	Maricopa	2014-0584279	7N	3W	17, 18	20	1	\$ 155
197	17	429722	Ocotillo 2-3	Maricopa	2014-0584280	7N	3W	17, 18	20	1	\$ 155
198	17	429723	Ocotillo 2-4	Maricopa	2014-0584281	7N	3W	17, 18	20	1	\$ 155
199	17	327930	Red Bird # 7	Maricopa	93 0897433	7N	3W	17	20	1	\$ 155
200	17	327931	Red Bird # 8	Maricopa	93 0897432	7N	3W	20	20	1	\$ 155
201	17	328302	Red Bird # 9	Maricopa	93 0897431	7N	3W	17	20	1	\$ 155
202	17	374726	Roslyn's Roost	Maricopa	06 1445012	7N	3W	17	20	1	\$ 155
203	19	326322	Double R	Maricopa	12 0735517	6N	4W	12	80	4	\$ 620
204	19	329020	RR #1	Maricopa	94 0021782	6N	4W	1	20	1	\$ 155
205	19	329021	RR #2	Maricopa	94 0021783	6N	4W	1	20	1	\$ 155
206	19	329022	RR #3	Maricopa	94 0021784	6N	4W	1	20	1	\$ 155
207	19	329023	RR #4	Maricopa	94 0021785	6N	4W	1	20	1	\$ 155
208	19	339964	RR #5	Maricopa	96 0488373	6N	4W	1	20	1	\$ 155
209	19	339965	RR #6	Maricopa	96 0488374	6N	4W	1	20	1	\$ 155
210	19	364688	RR #7	Maricopa	05 0477984	6N	4W	1	20	1	\$ 155
211	19	364689	RR #8	Maricopa	05 0477985	6N	4W	1	20	1	\$ 155
212	19	338207	Seven Grand	Maricopa	98 0139764	7N	4W	25	20	1	\$ 155
213	20	356553	Au Sum 1	Yavapai	2016-0019091	10N	2E	29,32	20	1	\$ 155
214	20	437448	Au Sum 2	Yavapai	2016-0019092	10N	2E	28,33	20	1	\$ 155
215	21	64830	Catclaw	Yavapai	0912 239	9N	4W	6	20	1	\$ 155
216	21	350910	Devils Nest AU 12	Yavapai	3620 62	9N	4W	6	20	1	\$ 155

#	Map	AMC #	Claim Name	County	Cnty Recorder Data Record/Book Page	Township	Range	Section	Total Acres	20 Acre Segments	Maint. Fe
217	21	350907	Devils Nest AU 9	Yavapai	3620 60	9N	4W	6	20	1	\$ 155
218	21	251044	Faith #3	Yavapai	1812 836	9N	5W	13	20	1	\$ 155
219	21	350905	King Duck II	Yavapai	4247 552	10N/9N	4W/4W	31/6	20	1	\$ 155
220	21	429708	Leave No Holes 1	Yavapai	2014-0040513	9N	5W	12	20	1	\$ 155
221	21	429709	Leave No Holes 2	Yavapai	2014-0040514	9N	5W	12	20	1	\$ 155
222	21	429710	Leave No Holes 3	Yavapai	2014-0040515	9N	5W	12	20	1	\$ 155
223	21	429711	Leave No Holes 4	Yavapai	2014-0040516	9N	5W	12	20	1	\$ 155
224	21	429712	Leave No Holes 5	Yavapai	2014-0040517	9N	5W	12	20	1	\$ 155
225	21	429713	Leave No Holes 6	Yavapai	2014-0040518	9N	5W	12	20	1	\$ 155
226	21	429714	Leave No Holes 7	Yavapai	2014-0040519	9N	5W	12	20	1	\$ 155
227	21	429715	Leave No Holes 8	Yavapai	2014-0040520	9N	5W	12	20	1	\$ 155
228	21	350906	Little Terry	Yavapai	4247 551	9N	4W	6	20	1	\$ 155
229	21	251047	Lords Blessing	Yavapai	1803 415	9N	5W	13	20	1	\$ 155
230	21	68531	Thomason	Yavapai	0121 511	9N	4W	7	20	1	\$ 155
231	22	429675	C-6 Placer 1	La Paz	2014-02950	4N	20W	23	20	1	\$ 155
232	22	429676	C-6 Placer 2	La Paz	2014-02951	4N	20W	23	20	1	\$ 155
233	22	429677	C-6 Placer 3	La Paz	2014-02952	4N	20W	23	20	1	\$ 155
234	22	429678	CD7 Placer 1	La Paz	2014-02953	4N	20W	15	20	1	\$ 155
235	22	429679	CD7 Placer 2	La Paz	2014-02954	4N	20W	15	20	1	\$ 155
236	22	429680	CD7 Placer 3	La Paz	2014-02955	4N	20W	15	20	1	\$ 155
237	22	429681	CD7 Placer 4	La Paz	2014-02956	4N	20W	14	20	1	\$ 155
238	22	429682	CD7 Placer 5	La Paz	2014-02957	4N	20W	23	20	1	\$ 155
239	22	429683	CD7 Placer 6	La Paz	2014-02958	4N	20W	23	20	1	\$ 155
240	22	429691	D6 Placer 1	La Paz	2014-02946	4N	20W	26	20	1	\$ 155
241	22	429692	D6 Placer 2	La Paz	2014-02947	4N	20W	26	20	1	\$ 155
242	22	433937	Diablo Placer 1	La Paz	2015-03207	4N	20W	24	20	1	\$ 155
243	22	433938	Diablo Placer 2	La Paz	2015-03208	4N	20W	24	20	1	\$ 155
244	22	433939	Diablo Placer 3	La Paz	2015-03209	4N	20W	23	20	1	\$ 155
245	22	433940	Diablo Placer 4	La Paz	2015-03210	4N	20W	23	20	1	\$ 155
246	22	440315	Diablo Placer 5	La Paz	2016-03907	4N	20W	23	20	1	\$ 155
247	22	440316	Diablo Placer 6	La Paz	2016-03908	4N	20W	23	20	1	\$ 155
248	22	440317	Diablo Placer 7	La Paz	2016-03909	4N	20W	23	20	1	\$ 155
249	22	440318	Diablo Placer 8	La Paz	2016-03910	4N	20W	23	10	1	\$ 155
250	22	435566	Eastside Placer 1	La Paz	2015-04234	4N	20W	23	20	1	\$ 155
251	22	435567	Eastside Placer 2	La Paz	2015-04236	4N	20W	23	20	1	\$ 155
252	22	435568	Eastside Placer 3	La Paz	2015-04235	4N	20W	23	10	1	\$ 155
253	23	326754	Keystone #1	Pinal	1922 836	5S	15E	4	20	1	\$ 155
254	23	326764	Keystone #11	Pinal	1922 856	5S	15E	4	20	1	\$ 155
255	23	326765	Keystone #12	Pinal	1922 858	5S	15E	4	20	1	\$ 155
256	23	326757	Keystone #4	Pinal	1922 842	5S	15E	4	20	1	\$ 155
257	23	326758	Keystone #5	Pinal	1922 844	5S	15E	4	20	1	\$ 155
258	23	326760	Keystone #7	Pinal	1922 848	5S	15E	4	20	1	\$ 155
259	23	326761	Keystone #8	Pinal	1922 850	5S	15E	4	20	1	\$ 155
260	23	326762	Keystone #9	Pinal	1922 852	5S	15E	4	20	1	\$ 155
261	26	429669	Bumble Bee King 1	Yavapai	2014-0040521	9N	2E	5	20	1	\$ 155
262	26	429670	Bumble Bee King 2	Yavapai	2014-0040522	9N	2E	5	20	1	\$ 155
263	26	429671	Bumble Bee King 3	Yavapai	2014-0040523	9N	2E	5	20	1	\$ 155
264	26	429672	Bumble Bee King 4	Yavapai	2014-0040524	9N	2E	5	20	1	\$ 155
265	26	429673	Bumble Bee King 5	Yavapai	2014-0040525	9N	2E	5	20	1	\$ 155
266	26	429674	Bumble Bee King 6	Yavapai	2014-0040526	9N	2E	5	20	1	\$ 155
267	27	314304	Oro De Valenzuela	Yavapai	3436 378	11N	1E	14	20	1	\$ 155
268	28	364340	Mary Francis	Yavapai	3824744 4236 718	13N	1E	29	16	1	\$ 155

5,468.9 279 \$ 43,245
 279 segments x \$155 = \$ 43,245

Bureau of Land Management

PHOENIX, ARIZONA

2017 AUG 16 P 12:46

RECEIVED
 STATE OFFICE

268/58 R. 3940163

Maint. fee

United States Department of the Interior
Bureau of Land Management
 DIV OF LANDS, MINRLS & ENERGY
 ONE N CENTRAL AVE
 PHOENIX, AZ 85004 -4427
 Phone: 602-417-9200

Receipt

No: 3940163

Transaction #: 4049817	
Date of Transaction: 08/16/2017	
CUSTOMER:	
ROADRUNNER PROSPECTORS CLUB INC PO BOX 56804 PHOENIX, AZ 85079-6804 US	

LINE #	QTY	DESCRIPTION	REMARKS	UNIT PRICE	TOTAL
1	1.00	LOCATABLE MINERALS / MINING CLAIMS- NOT NEW-UNADJUD, ONE AUTH NO. ONLY / MINING CLAIM MONEY RECEIVED CASES: AMC374513/\$43245.00	2018 MAINT (268)	- n/a -	43245.00
TOTAL:					\$43,245.00

PAYMENT INFORMATION			
1	AMOUNT:	43245.00	POSTMARKED: N/A
	TYPE:	CHECK	RECEIVED: 08/16/2017
	CHECK NO:	9257	
	NAME:	ROADRUNNER PROSPECTORS CLUB INC PO BOX 56804 PHOENIX AZ 85079-6804 US	

REMARKS

This receipt was generated by the automated BLM Collections and Billing System and is a paper representation of a portion of the official electronic record contained therein.

11413 102389 247112 328593
 48 126534 251042 328689
 62606 129334 254410 328742
 64830 130488 258455 329013
 68526 142355 291104 329318
 74734 157621 300332 329388
 76950 170911 313473 329800
 82212 174224 314626 331232
 89414 191670 321061 331455
 95198 196365 326311 333426
 96051 235841 326754 338207
 236096 326772 339964
 244561 327930 348628
 328302 350275
 350903

MAINTENANCE FEE PAYMENT

Claimant Name: Roadrunner Prospectors' Club
 Address: PO Box 56804
 City: Phoenix State: AZ Zip: 85079
 Telephone: 602 274-2521
 E-mail address: rrpc-office@roadrunnergold.com
 Signature: _____

Check here if this is a change of address.

81
 RECEIVED
 BLM AZ STATE OFFICE
 2016 AUG 10 P 1:19
 PHOENIX, ARIZONA
 BLM
 Date
 Stamp

LINE NO.	AMC NUMBER	CLAIM/SITE NAME	COUNTY RECORDER DATA (If available)	TWP	RNG	SEC
1						
2						
3						
4						
5		(SEE ATTACHED)				
6						
7						
8						
9						
10						

356380
 356553
 358378
 358379
 362558
 364340
 364688
 364820
 365711
 366267
 368415
 371350
 371802
 374274
 374511
 374726
 406356
 407030
 410363
 411385
 427326
 429664
 430534
 430611
 433937
 435083
 435561
 437448
 437934

List additional claims on Form MCF114.

20-ac No. of Claims*: 267 x \$155 = \$41,385.00
 segments = 27.8
 Check No.: 9073 Init. ER
 Receipt No.: 3625476
 For BLM Use Only

Bureau of Land Management
 Arizona State Office
www.blm.gov/az/

* \$155 per lode mining claim, mill site, or tunnel site; and \$155 for each 20 acres or portion thereof for each placer mining claim.

Form: MCF112
 Revised July 2014

ENTERED
 AUG 12 2016
 BY: JD

This form is available from the Arizona Geological Survey and may be reproduced.

RRPC Master Lists List as of August, 2016

\$ 43,090

278 \$ 155.00

Seq. #	AMC #	Claim Name	County	Cnty Recorder Data Record/Book Page	Township	Range	Section	Total Acres	20 Acre Segments	Maint. Fee
1	11413	Wednesday Hope #4	Yavapai	1015 726, 1799 33, 1569 374	9.5N/10N	2E/2E	20/32	20	1	\$ 155
2	48976	Aquarius #1	Yavapai	0801 192 ***	10N	2E	7	20	1	\$ 155
3	48977	Aquarius #3	Yavapai	0801 194 ***	10N	2E	7, 18	20	1	\$ 155
4	62606	Aquarius #2	Yavapai	1001 437	10N	2E	7	20	1	\$ 155
5	64830	Catclaw	Yavapai	0912 239	9N	4W	6	20	1	\$ 155
6	68531	Thomason	Yavapai	0121 511	9N	4W	7	20	1	\$ 155
7	74736	Sharon Lee #3	Yavapai	0912 399	10N	1E	2	20	1	\$ 155
8	76951	Merciful Heavens #2	Yavapai	1329 344	12N/11N	1W/1W	33/4	20	1	\$ 155
9	82213	Bean Bag #1	Yavapai	0965 338, 1252 276	12N	1W	28	20	1	\$ 155
10	89420	Wolf #1	Yavapai	0961 673, 90 203541	11.5N	1E	31	20	1	\$ 155
11	89421	Wolf #2	Yavapai	0961 674, 2207 41	11.5N	1E	31	20	1	\$ 155
12	89422	Wolf #3	Yavapai	0961 675, 2207 41	11.5N	1E	31	20	1	\$ 155
13	89423	Wolf #4	Yavapai	0961 676, 2207 41	11.5N/11N	1E/1E	31/6	20	1	\$ 155
14	95198	Gold Palace I	Yavapai	1256 447	12N	1W	19	20	1	\$ 155
15	95199	Gold Palace II	Yavapai	1256 450	12N	1W	19	20	1	\$ 155
16	95200	Gold Palace III	Yavapai	1256 453	12N	1W	19	20	1	\$ 155
17	95201	Gold Palace IV	Yavapai	1256 456	12N	1W	19	20	1	\$ 155
18	95202	Gold Palace V	Yavapai	1256 459	12N	1W	19	20	1	\$ 155
19	95203	Gold Palace VI	Yavapai	1256 462	12N	1W	19	20	1	\$ 155
20	95204	Gold Palace VII	Yavapai	1256 465	12N	1W	19	20	1	\$ 155
21	95205	Gold Palace VIII	Yavapai	1256 468	12N	1W	30	20	1	\$ 155
22	96051	JDR #1	Yavapai	1267 825	12.5N	2W	21	20	1	\$ 155
23	96052	JDR #2	Yavapai	1267 827	12.5N	2W	21	20	1	\$ 155
24	96053	JDR #3	Yavapai	1267 829	12.5N/13N	2W/2W	21/33	20	1	\$ 155
25	102389	Mandala 2 & 3	Yavapai	1293 289	10N	2E	30	20	1	\$ 155
26	126535	Mandala 7	Yavapai	1371 337	10N	2E	30	20	1	\$ 155
27	126536	Mandala 8	Yavapai	1371 339	10N	2E	30	20	1	\$ 155
28	126537	Mandala 9	Yavapai	1371 341	10N	2E	30	20	1	\$ 155
29	126538	Mandala 10	Yavapai	1371 343	10N	2E	31	20	1	\$ 155
30	129334	Mandala 12	Yavapai	1376 706	10N	2E	30	20	1	\$ 155
31	130489	Protecto 2	Yavapai	1381 826	12N	1W	33	20	1	\$ 155
32	142356	Donkey Mine #4	Yavapai	1422 292	12N	1W	33	20	1	\$ 155
33	157621	Mandala 14	Yavapai	1437 981	10N	2E	30	20	1	\$ 155
34	170911	Wednesday Hope #1	Yavapai	1467 691	10N	2E	31	20	1	\$ 155
35	174224	Big Rock #1	Yavapai	1469 76	12N	1W	10, 11	20	1	\$ 155
36	174225	Big Rock #2	Yavapai	1469 78	12N	1W	10	20	1	\$ 155
37	191670	Roadrunner #1	Yavapai	1514 754	12.5N	1W	25	12.85	1	\$ 155
38	191671	Roadrunner #2	Yavapai	1514 756	12.5N	1W	25	20	1	\$ 155
39	196365	Turkey Buzzard #1	Yavapai	1529 712	11N	3E	30	13.77	1	\$ 155
40	235841	Betty #4	Yavapai	1713 778	12N	1W	14	20	1	\$ 155
41	235842	Betty #5	Yavapai	1713 780	12N	1W	14	20	1	\$ 155
42	236096	Gary's Place #1A	Yavapai	1714 193	12N	1W	14	20	1	\$ 155
43	244561	Gold Dust #2	Yavapai	1781 510	11N	3E	30	6.88	1	\$ 155
44	247112	Sando	Maricopa	85 0559653	7N	3W	28	20	1	\$ 155
45	251044	Faith #3	Yavapai	1812 836	9N	5W	13	20	1	\$ 155
46	251047	Lords Blessing	Yavapai	1803 415	9N	5W	13	20	1	\$ 155
47	254410	Jackass	Yavapai	4069 605	11N	1E	34, 35	19.97	1	\$ 155
48	254411	Jenny	Yavapai	4069 602	11N	1E	34	20	1	\$ 155
49	254412	Hinny	Yavapai	4069 601, 1341 96, 1807 656	11N	1E	34	16.22	1	\$ 155
50	258455	Turkey Buzzard Ext.	Yavapai	1838 870	11N	3E	30	10	1	\$ 155
51	258456	Turkey Buzzard #2	Yavapai	1838 872	11N	3E	30	20	1	\$ 155
52	258457	Turkey Buzzard #3	Yavapai	1838 874	11N	3E	30	20	1	\$ 155
53	258458	Turkey Buzzard #4	Yavapai	1838 876	11N	3E	30	20	1	\$ 155
54	291104	Cas #2	Maricopa	92 0366284, 88 598383	7N	3W	29	20	1	\$ 155
55	300332	Wolf #5	Yavapai	2208 526	11.5N	1E	31	20	1	\$ 155
56	300333	Wolf #6	Yavapai	2208 524	11N	1E	5, 6	20	1	\$ 155
57	313473	Patriot 1	Yavapai	2347 704	11N	1W	4	20	1	\$ 155
58	313474	Patriot 2	Yavapai	2347 706	11N	1W	3, 4	20	1	\$ 155
59	313475	Patriot 3	Yavapai	2347 708	11N	1W	3	20	1	\$ 155
60	313476	Patriot 4	Yavapai	2347 710	11N	1W	3	20	1	\$ 155
61	313477	Patriot 5	Yavapai	2347 712	11N	1W	3	20	1	\$ 155
62	314304	Oro De Valenzuela	Yavapai	3436 378	11N	1E	14	20	1	\$ 155
63	314631	RR-Humbug #3	Yavapai	2360 845	8N	1E	29, 30	20	1	\$ 155
64	321061	Lefty #2	Yavapai	2479 560	8N	1E	29, 30	20	1	\$ 155
65	326312	Carrie 2-1	Maricopa	2016-0222161	7N	3W	31	20	1	\$ 155
66	326313	Carrie #3	Maricopa	93 0174160	7N	3W	30	20	1	\$ 155
67	326314	Carrie #4	Maricopa	93 0174159	7N	3W	29	20	1	\$ 155
68	326315	Pennyweight 1-1	Maricopa	2016-0222163	7N	3W	29	20	1	\$ 155
69	326316	Pennyweight #2	Maricopa	93 0174156	7N	3W	29	20	1	\$ 155
70	326319	Pat	Maricopa	93 0174152	7N	3W	29	20	1	\$ 155

RECEIVED
 STATE OF ARIZONA
 DEPARTMENT OF REVENUE
 AUG 10 2016
 10:10 AM

RRPC Master Claims List as of August, 2016

\$ 43,090

278 \$ 155.00

Seq. #	AMC #	Claim Name	County	Cnty Recorder Data Record/Book Page	Township	Range	Section	Total Acres	20 Acre Segments	Maint. Fee
71	326322	Double R	Maricopa	12 0735517	6N	4W	12	80	4	\$ 620
72	326325	Jake #3	Maricopa	93 0174145	7N	3W	29	20	1	\$ 155
73	326327	Pilgrim #1	Maricopa	93 0174153	7N	3W	31	20	1	\$ 155
74	326754	Keystone #1	Pinal	1922 836	5S	15E	4	20	1	\$ 155
75	326757	Keystone #4	Pinal	1922 842	5S	15E	4	20	1	\$ 155
76	326758	Keystone #5	Pinal	1922 844	5S	15E	4	20	1	\$ 155
77	326760	Keystone #7	Pinal	1922 848	5S	15E	4	20	1	\$ 155
78	326761	Keystone #8	Pinal	1922 850	5S	15E	4	20	1	\$ 155
79	326762	Keystone #9	Pinal	1922 852	5S	15E	4	20	1	\$ 155
80	326764	Keystone #11	Pinal	1922 856	5S	15E	4	20	1	\$ 155
81	326765	Keystone #12	Pinal	1922 858	5S	15E	4	20	1	\$ 155
82	326772	Range Bull # 1	Maricopa	93 0362063	7N	3W	21	20	1	\$ 155
83	327930	Red Bird # 7	Maricopa	93 0897433	7N	3W	17	20	1	\$ 155
84	327931	Red Bird # 8	Maricopa	93 0897432	7N	3W	20	20	1	\$ 155
85	328302	Red Bird # 9	Maricopa	93 0897431	7N	3W	17	20	1	\$ 155
86	328593	Ceedee #2	Yavapai	2742 961	8N	1W	5	20	1	\$ 155
87	328594	Ceedee #3	Yavapai	2742 963	8N	1W	5	20	1	\$ 155
88	328595	Ceedee #4	Yavapai	2742 965	8N	1W	5	20	1	\$ 155
89	328597	Ceedee #7	Yavapai	2742 969	8N	1W	4	20	1	\$ 155
90	328598	Ceedee #8	Yavapai	2742 971	8N	1W	4	20	1	\$ 155
91	328605	Burro #1	Yavapai	2742 987	12N	1W	33	20	1	\$ 155
92	328606	Burro #2	Yavapai	2742 985	11N	1W	4	20	1	\$ 155
93	328698	Cass No. 4	Maricopa	93 0885578	7N	3W	29	20	1	\$ 155
94	328699	Cass No. 5	Maricopa	93 0885577	7N	3W	29	20	1	\$ 155
95	328700	Cass No. 6	Maricopa	93 0885576	7N	3W	29	20	1	\$ 155
96	328701	Cass No. 7	Maricopa	93 0885575	7N	3W	29	20	1	\$ 155
97	328702	Cass No. 8	Maricopa	93 0885574	7N	3W	29	20	1	\$ 155
98	328703	Ceedee #1	Yavapai	2746 703	8N	1W	5	20	1	\$ 155
99	328704	Ceedee #5	Yavapai	2746 705	8N	1W	5	20	1	\$ 155
100	328705	Genes Dream	Yavapai	2746 707	9.5N	2E	20, 21	20	1	\$ 155
101	328742	Red Bird #11	Yavapai	2754 072	10N	1E	1	40	2	\$ 310
102	329020	RR #1	Maricopa	94 0021782	6N	4W	1	20	1	\$ 155
103	329021	RR #2	Maricopa	94 0021783	6N	4W	1	20	1	\$ 155
104	329022	RR #3	Maricopa	94 0021784	6N	4W	1	20	1	\$ 155
105	329023	RR #4	Maricopa	94 0021785	6N	4W	1	20	1	\$ 155
106	329318	Mercer's Place	Yavapai	2777 216, 3288 700	11N	1W	4	20	1	\$ 155
107	329388	Bad Luck	Yavapai	2780 912	12N	1W	14, 23	20	1	\$ 155
108	329389	No Luck	Yavapai	2780 914	12N	1W	23	20	1	\$ 155
109	329390	Good Luck	Yavapai	2780 916	12N	1W	23, 24	20	1	\$ 155
110	329391	Great Luck	Yavapai	2780 918	12N	1W	24	20	1	\$ 155
111	329392	Clinton	Yavapai	2780 920	12N/12N	1W/2W	30/25	20	1	\$ 155
112	329393	Clyde	Yavapai	2780 922	12N/12N	1W/2W	30/25	20	1	\$ 155
113	329394	Bonny	Yavapai	2780 924	12N	1W	30	20	1	\$ 155
114	329800	Gypsy Moth 1	Maricopa	94 0218517	7N	3W	21	20	1	\$ 155
115	329801	Gypsy Moth 2	Maricopa	94 0218518	7N	3W	21	20	1	\$ 155
116	331233	Red Basin #1	Maricopa	14 0184527	6N	6W	26	145.45	8	\$ 1,240
117	331455	Chris #1	Yavapai	2919 631	12N	2W	36	20.0	1	\$ 155
118	333426	La Siesta #1	Maricopa	95 0185054	7N	3W	30	20	1	\$ 155
119	333427	La Siesta #3	Maricopa	95 0185055	7N	3W	30	20	1	\$ 155
120	338207	Seven Grand	Maricopa	98 0139764	7N	4W	25	20	1	\$ 155
21	339964	RR #5	Maricopa	96 0488373	6N	4W	1	20	1	\$ 155
22	339965	RR #6	Maricopa	96 0488374	6N	4W	1	20	1	\$ 155
23	348628	Vira Anne 1	Yavapai	2015-0008296	12.5N	1W	27	17.3	1	\$ 155
24	350275	Gold Bug	Maricopa	98 0535738	6N	6W	26	20	1	\$ 155
25	350276	Gold Master	Maricopa	98 0535739	6N	6W	26	20	1	\$ 155
26	350277	Lobo	Maricopa	98 0535740	6N	6W	26	20	1	\$ 155
27	350278	Mine Lab	Maricopa	98 0535741	6N	6W	26	20	1	\$ 155
28	350279	Webster Mine	Maricopa	98 0535742	6N	6W	26	20	1	\$ 155
29	350280	Whistler	Maricopa	98 0535743	6N	6W	26	20	1	\$ 155
30	350281	Wickenburg	Maricopa	98 0535744	6N	6W	26	20	1	\$ 155
31	350905	King Duck II	Yavapai	4247 552	10N/9N	4W/4W	31/6	20	1	\$ 155
32	350906	Little Terry	Yavapai	4247 551	9N	4W	6	20	1	\$ 155
33	350907	Devils Nest AU 9	Yavapai	3620 60	9N	4W	6	20	1	\$ 155
34	350910	Devils Nest AU 12	Yavapai	3620 62	9N	4W	6	20	1	\$ 155
35	356382	Ducbill #1	Yavapai	27429 1402 63	12N	1W	17	20	1	\$ 155
36	356383	Ducbill #2	Yavapai	27430 1402 65	12N	1W	17	20	1	\$ 155
37	356553	Au Sum 1	Yavapai	2016-0019091	10N	2E	29,32	20	1	\$ 155
38	358378	Hidden Treasure	Yavapai	3633816 4076 796	12N/12N	1W/2W	30,31/25,28	20	1	\$ 155
39	358379	Aquarius Ext. West #1	Yavapai	3633817 4076 797	10N	2E	18	20	1	\$ 155
40	358380	Aquarius Ext. West #2	Yavapai	3633818 4076 798	10N	2E	18	20	1	\$ 155

RRPC Master Lists as of August, 2016

278

\$ 43,090
\$ 155.00

Seq. #	AMC #	Claim Name	County	Cnty Recorder Data Record/Book Page	Township	Range	Section	Total Acres	20 Acre Segments	Maint. Fee
141	358381	Aquarius Ext. West #3	Yavapai	3633819 4076 799	10N	2E	18	20	1	\$ 155
142	358382	Aquarius Ext. West #4	Yavapai	3633820 4076 800	10N	2E	18	20	1	\$ 155
143	362558	Holly Marie	Yavapai	3769442 4190 312	9.5N	2E	20, 21	11.45	1	\$ 155
144	364340	Mary Francis	Yavapai	3824744 4236 718	13N	1E	29	16	1	\$ 155
145	364688	RR #7	Maricopa	05 0477984	6N	4W	1	20	1	\$ 155
146	364689	RR #8	Maricopa	05 0477985	6N	4W	1	20	1	\$ 155
147	364821	Ray's Right Place	Yavapai	3837647 4247 553	12N	1W	24	17.0	1	\$ 155
148	365711	Diggems Paradise	Yavapai	3864391 4269 775	12.5N	1W	26	17.1	1	\$ 155
149	366267	Cobi's Gold	Yavapai	4281 505	11.5N	1E	19	20	1	\$ 155
150	366268	Renee's Best Chance	Yavapai	4281 507	13N	3W	32	20	1	\$ 155
151	366269	Rough Road	Yavapai	4281 503	11.5N	1E	30	20	1	\$ 155
152	366270	Stuck Duck	Yavapai	4281 506	13N	3W	32	20	1	\$ 155
153	366271	Tegan's Bank	Yavapai	4281 504	11.5N	1E	30	20	1	\$ 155
154	368415	Jacks Hideaway	Yavapai	4308 863	13N	3W	29	20	1	\$ 155
155	371350	Wilgers Wish	Yavapai	4372 442	13N	3W	32	20	1	\$ 155
156	371802	Happy Times	Yavapai	4390 621	13N	3W	29, 32	20	1	\$ 155
157	371803	Saddle Tramps	Yavapai	4390 622	13N	3W	29	20	1	\$ 155
158	374274	Lori's Place	Maricopa	06 1491113	7N	3W	20	20	1	\$ 155
159	374275	Charles' Dream	Maricopa	06 1491112	7N	3W	20	20	1	\$ 155
160	374511	Carolyn D	Yavapai	4444 69	13N	3W	29	20.0	1	\$ 155
161	374512	Cole Ryan	Yavapai	2014-0056442	12.5N	1W	24	18.5	1	\$ 155
162	374513	Caitlin Lisa	Yavapai	4452 917	12.5, 13N	1W	23,24,35,36	20.0	1	\$ 155
163	374726	Roslyn's Roost	Maricopa	06 1445012	7N	3W	17	20	1	\$ 155
164	406356	Cass No. 9	Maricopa	11 0623988	7N	3W	29	20	1	\$ 155
165	407030	Carols Corner	Maricopa	11 0623989	7N	3W	18	20	1	\$ 155
166	410363	Cass # 10	Maricopa	11 0735632	7N	3W	29	20	1	\$ 155
167	410364	Golden Sands	Maricopa	11 073563	7N	3W	18	20	1	\$ 155
168	411385	Lucky Seven	Maricopa	2015-0047844	7N	5W	3	20	1	\$ 155
169	427326	Rexs' Place	Yavapai	4914 661	11.5N	1E	30	20	1	\$ 155
170	429669	Bumble Bee King 1	Yavapai	2014-0040521	9N	2E	5	20	1	\$ 155
171	429670	Bumble Bee King 2	Yavapai	2014-0040522	9N	2E	5	20	1	\$ 155
172	429671	Bumble Bee King 3	Yavapai	2014-0040523	9N	2E	5	20	1	\$ 155
173	429672	Bumble Bee King 4	Yavapai	2014-0040524	9N	2E	5	20	1	\$ 155
174	429673	Bumble Bee King 5	Yavapai	2014-0040525	9N	2E	5	20	1	\$ 155
175	429674	Bumble Bee King 6	Yavapai	2014-0040526	9N	2E	5	20	1	\$ 155
176	429675	C-6 Placer 1	La Paz	2014-02950	4N	20W	23	20	1	\$ 155
177	429676	C-6 Placer 2	La Paz	2014-02951	4N	20W	23	20	1	\$ 155
178	429677	C-6 Placer 3	La Paz	2014-02952	4N	20W	23	20	1	\$ 155
179	429678	CD7 Placer 1	La Paz	2014-02953	4N	20W	15	20	1	\$ 155
180	429679	CD7 Placer 2	La Paz	2014-02954	4N	20W	15	20	1	\$ 155
181	429680	CD7 Placer 3	La Paz	2014-02955	4N	20W	15	20	1	\$ 155
182	429681	CD7 Placer 4	La Paz	2014-02956	4N	20W	14	20	1	\$ 155
183	429682	CD7 Placer 5	La Paz	2014-02957	4N	20W	23	20	1	\$ 155
184	429683	CD7 Placer 6	La Paz	2014-02958	4N	20W	23	20	1	\$ 155
185	429691	D6 Placer 1	La Paz	2014-02946	4N	20W	26	20	1	\$ 155
186	429692	D6 Placer 2	La Paz	2014-02947	4N	20W	26	20	1	\$ 155
187	429695	Jake 1-1	Maricopa	2014-0584266	7N	3W	29	20	1	\$ 155
188	429696	Jake 1-2	Maricopa	2014-0584267	7N	3W	29	20	1	\$ 155
189	429697	Jake 1-3	Maricopa	2014-0584268	7N	3W	29	20	1	\$ 155
190	429698	Jake 1-4	Maricopa	2014-0584269	7N	3W	29	20	1	\$ 155
191	429699	Jake 2-1	Maricopa	2014-0584270	7N	3W	29	20	1	\$ 155
192	429700	Jake 2-2	Maricopa	2014-0584271	7N	3W	29	20	1	\$ 155
193	429701	Jake 2-3	Maricopa	2014-0584272	7N	3W	29	20	1	\$ 155
194	429702	Jake 2-4	Maricopa	2014-0584273	7N	3W	29	20	1	\$ 155
195	429703	Janet Lynn 2-1	Yavapai	2014-0040485	10N	1E	12	20	1	\$ 155
196	429708	Leave No Holes 1	Yavapai	2014-0040513	9N	5W	12	20	1	\$ 155
197	429709	Leave No Holes 2	Yavapai	2014-0040514	9N	5W	12	20	1	\$ 155
198	429710	Leave No Holes 3	Yavapai	2014-0040515	9N	5W	12	20	1	\$ 155
199	429711	Leave No Holes 4	Yavapai	2014-0040516	9N	5W	12	20	1	\$ 155
200	429712	Leave No Holes 5	Yavapai	2014-0040517	9N	5W	12	20	1	\$ 155
01	429713	Leave No Holes 6	Yavapai	2014-0040518	9N	5W	12	20	1	\$ 155
02	429714	Leave No Holes 7	Yavapai	2014-0040519	9N	5W	12	20	1	\$ 155
03	429715	Leave No Holes 8	Yavapai	2014-0040520	9N	5W	12	20	1	\$ 155
04	429716	Ocotillo 1-1	Maricopa	2014-0584274	7N	3W	17, 20	20	1	\$ 155
05	429717	Ocotillo 1-2	Maricopa	2014-0584275	7N	3W	17, 20	20	1	\$ 155
06	429718	Ocotillo 1-3	Maricopa	2014-0584276	7N	3W	17, 20	20	1	\$ 155
07	429719	Ocotillo 1-4	Maricopa	2014-0584277	7N	3W	17, 18	20	1	\$ 155
08	429720	Ocotillo 2-1	Maricopa	2014-0584278	7N	3W	17, 18	20	1	\$ 155
09	429721	Ocotillo 2-2	Maricopa	2014-0584279	7N	3W	17, 18	20	1	\$ 155
10	429722	Ocotillo 2-3	Maricopa	2014-0584280	7N	3W	17, 18	20	1	\$ 155

RRPC Master s List as of August, 2016

\$ 43,090

278 \$ 155.00

Seq. #	AMC #	Claim Name	County	Cnty Recorder Data Record/Book Page	Township	Range	Section	Total Acres	20 Acre Segments	Maint. Fee
211	429723	Ocotillo 2-4	Maricopa	2014-0584281	7N	3W	17, 18	20	1	\$ 155
212	429724	Randy B 1	Maricopa	2014-0584262	7N	3W	30	20	1	\$ 155
213	429725	Randy B 2	Maricopa	2014-0584263	7N	3W	30	20	1	\$ 155
214	429726	Randy B 3	Maricopa	2014-0584264	7N	3W	30	20	1	\$ 155
215	429727	Randy B 4	Maricopa	2014-0584265	7N	3W	30	20	1	\$ 155
216	429728	RR-Humbug 1-1	Yavapai	2014-0040505	8N	1E	31	20	1	\$ 155
217	429729	RR-Humbug 1-2	Yavapai	2014-0040506	8N	1E	31	20	1	\$ 155
218	429730	RR-Humbug 1-3	Yavapai	2014-0040507	8N	1E	31	20	1	\$ 155
219	429731	RR-Humbug 1-4	Yavapai	2014-0040508	8N	1E	31	20	1	\$ 155
220	429732	RR-Humbug 1-5	Yavapai	2014-0040509	8N	1E	31	20	1	\$ 155
221	429733	RR-Humbug 1-6	Yavapai	2014-0040510	8N	1E	31	20	1	\$ 155
222	429734	RR-Humbug 2-1	Yavapai	2014-0040511	8N	1E	31	20	1	\$ 155
223	429735	RR-Humbug 2-2	Yavapai	2014-0040512	8N	1E	31	20	1	\$ 155
224	429736	Sharon Lee 1-1	Yavapai	2014-0040492	11N	1E	35, 36	20	1	\$ 155
225	429737	Sharon Lee 1-2	Yavapai	2014-0040493	11N	1E	35, 36	20	1	\$ 155
226	429738	Sharon Lee 1-3	Yavapai	2014-0040494	11N	1E	35, 36	20	1	\$ 155
227	429739	Sharon Lee 1-4	Yavapai	2014-0040495	11N	1E	35, 36	20	1	\$ 155
228	429740	Sharon Lee 2-1	Yavapai	2014-0040496	11N	1E	35	20	1	\$ 155
229	429741	Sharon Lee 2-2	Yavapai	2014-0040497	11N	1E	35	20	1	\$ 155
230	429742	Sharon Lee 2-3	Yavapai	2014-0040498	11N	1E	35	20	1	\$ 155
231	429743	Sharon Lee 4-1	Yavapai	2014-0040499	10N	1E	1, 2	20	1	\$ 155
232	429744	Sharon Lee 4-2	Yavapai	2014-0040500	10N	1E	1, 2	20	1	\$ 155
233	429745	Sharon Lee 4-3	Yavapai	2014-0040501	10N	1E	1, 2	20	1	\$ 155
234	429746	Sharon Lee 4-4	Yavapai	2014-0040502	10N	1E	1, 2	20	1	\$ 155
235	429747	Sharon Lee 4-5	Yavapai	2014-0040503	10N	1E	1, 2	20	1	\$ 155
236	429748	Sharon Lee 4-6	Yavapai	2014-0040504	10N	1E	1, 2	20	1	\$ 155
237	430534	Lucky Eight	Maricopa	2015-0077601	7N	5W	3	20	1	\$ 155
238	430535	Lucky Nine	Maricopa	2015-0077602	7N	5W	3	20	1	\$ 155
239	430611	Vira Anne 2	Yavapai	2014-0008298	12.5N	1W	27	16.50	1	\$ 155
240	433937	Diablo Placer 1	La Paz	2015-03207	4N	20W	24	20	1	\$ 155
241	433938	Diablo Placer 2	La Paz	2015-03208	4N	20W	24	20	1	\$ 155
242	433939	Diablo Placer 3	La Paz	2015-03209	4N	20W	23	20	1	\$ 155
243	433940	Diablo Placer 4	La Paz	2015-03210	4N	20W	23	20	1	\$ 155
244	435083	Aquarius Extension 1	Yavapai	2015-0052260	10N	2E	18	20	1	\$ 155
245	435084	Aquarius Extension 2	Yavapai	2015-0052261	10N	2E	18	20	1	\$ 155
246	435085	Aquarius Extension 3	Yavapai	2015-0052262	10N	2E	18	20	1	\$ 155
247	435086	Aquarius Extension 4	Yavapai	2015-0052263	10N	2E	18	20	1	\$ 155
248	435087	Janet Lynn 2-2	Yavapai	2015-0052258	10N	1E	12, 13	15	1	\$ 155
249	435088	Janet Lynn 2-3	Yavapai	2015-0052259	10N	1E	12, 13	15	1	\$ 155
250	435561	Bean Bag 2-1	Yavapai	2015-0055543	10N	2E	30	20	1	\$ 155
251	435562	Bean Bag 2-2	Yavapai	2015-0055544	10N	2E	30	20	1	\$ 155
252	435563	Diablo Placer 7	La Paz	2015-04237	4N	20W	23	20	1	\$ 155
253	435564	Diablo Placer 6	La Paz	2015-04238	4N	20W	23	20	1	\$ 155
254	435565	Diablo Placer 5	La Paz	2015-04239	4N	20W	23	20	1	\$ 155
255	435566	Eastside Placer 1	La Paz	2015-04234	4N	20W	23	20	1	\$ 155
256	435567	Eastside Placer 2	La Paz	2015-04236	4N	20W	23	20	1	\$ 155
257	435568	Eastside Placer 3	La Paz	2015-04235	4N	20W	23	10	1	\$ 155
258	435569	Laura Kay 1-1	Yavapai	2015-0055540	10N	1E	12	20	1	\$ 155
259	435570	Laura Kay 1-2	Yavapai	2015-0055541	10N	1E	12	20	1	\$ 155
260	435571	Laura Kay 1-3	Yavapai	2015-0055542	10N	1E	12	20	1	\$ 155
261	437448	Au Sum 2	Yavapai	2016-0019092	10N	2E	28,33	20	1	\$ 155
262	437449	Carrie 1-2	Maricopa	2016-0222160	7N	3W	31	20	1	\$ 155
263	437450	Carrie 2-2	Maricopa	2016-0222162	7N	3W	31	20	1	\$ 155
264	437451	Goodwin 1-1	Yavapai	2016-0019094	12N	1W	28, 33	20	1	\$ 155
265	437452	Goodwin 1-2	Yavapai	2016-0019093	12N	1W	33	20	1	\$ 155
266	437453	Pennyweight 1-2	Maricopa	2016-0222164	7N	3W	29	20	1	\$ 155
267	437934	Carrie 1-1	Maricopa	2016-0242927	7N	3W	31	20	1	\$ 155

5,458.9 278 \$ 43,090

278 segments x \$155 = \$ 43,090

PHOENIX, ARIZONA

2016 AUG 10 P 1:18

RECEIVED
BLM AZ STATE OFFICE

United States Department of the Interior
Bureau of Land Management
 DIV OF LANDS, MINRLS & ENERGY
 ONE N CENTRAL AVE
 PHOENIX, AZ 85004 -4427
 Phone: 602-417-9200

Receipt

No: 3625476

Transaction #: 3729230	
Date of Transaction: 08/10/2016	
CUSTOMER:	
ROADRUNNER PROSPECTORS CLUB INC PO BOX 56804 PHOENIX, AZ 85079-6804 US	

LINE #	QTY	DESCRIPTION	REMARKS	UNIT PRICE	TOTAL
1	1.00	LOCATABLE MINERALS / MINING CLAIMS- NOT NEW-UNADJUD, ONE AUTH NO. ONLY / MINING CLAIM MONEY RECEIVED CASES: AMC11413/\$43090.00	2017 MAINT (267)	- n/a -	43090.00
TOTAL:					\$43,090.00

PAYMENT INFORMATION			
1	AMOUNT:	43090.00	POSTMARKED: N/A
	TYPE:	CHECK	RECEIVED: 08/10/2016
	CHECK NO:	9073	
	NAME:	ROADRUNNER PROSPECTORS CLUB INC PO BOX 56804 PHOENIX AZ 85079-6804 US	

REMARKS

This receipt was generated by the automated BLM Collections and Billing System and is a paper representation of a portion of the official electronic record contained therein.

364688	313473	11413
366267	314304	48976
368415	314626	62606
371350	321061	64830
371802	326311	68526
374274	326754	74734
374726	329013	76950
406356	329318	82212
407030	327930	89414
410363	328302	92803
427326	328593	95198
429664	328689	96051
430534	328742	102389
430611	329388	129334
	329800	130488
	331232	142355
	326772	157621
	333426	170911
	338207	174224
	339964	191670
	350275	235841
	350903	236096
	356380	244561
	356553	247112
	358378	254410
	358379	258455
	362558	291104
	364340	300332

329013 329318 82212 11413
 329388 313473 174224 129334 89414 48976
 329800 314304 191670 130400 92803 62606
 331232 314626 235841 142355 95198 64830
 321061 236096 157621 96051 68526
 102389 74734

MAINTENANCE FEE PAYMENT

Claimant Name: Roadrunner Prospectors' Club
 Address: PO Box 56804
 City: Phoenix State: AZ Zip: 85079
 Telephone: 602 274-2521
 E-mail address:
 Signature: *[Signature]*

326311 244561
 326754 247112
 251042
 254410
 258455
 291104

327930
 328302
 BLM
 Date Stamp
 328593
 328689
 328742
 PHOENIX, ARIZONA
 2015 AUG 12 P 1:21
 RECEIVED
 I M AZ STATE OFFICE

Check here if this is a change of address.

326772 300332 170911 126534 76950

LINE NO.	AMC NUMBER	CLAIM/SITE NAME	COUNTY RECORDER DATA (If available)	TWP	RNG	SEC
1						
2		(See Attached List)				
3						
4						
5						
6						
7						
8						
9						
10						

243 CLAIMS

List additional claims on Form MCF114.

No. of Claims*: 259 x \$155 = 40,145.00
 Check No: 8458 ^{segments} Init. ERG
 Receipt No.: 3365318
 For BLM Use Only

Bureau of Land Management
 Arizona State Office
www.blm.gov/az/

* \$155 per lode mining claim, mill site, or tunnel site; and \$155 for each 20 acres or portion thereof for each placer mining claim.

Form: MCF112
Revised July 2014

ENTERED
 AUG 18 2015
 RE

This form is available from the Arizona Geological Survey and may be reproduced.

RRPC Master Claims List as of August 4, 2015

\$40,145
\$155.00

Seq. #	AMC #	Claim Name	Cnty Recorder Data Record/Book Page	Township	Range	Section	Total Acres	20 Acre Segments	Maint. Fee
1	11413	Wednesday Hope #4	1015 726, 1799 33, 1569 374	9.5N/10N	2E/2E	20/32	20	1	\$ 155
2	48976	Aquarius #1	0801 192 ***	10N	2E	7	20	1	\$ 155
3	48977	Aquarius #3	0801 194 ***	10N	2E	7, 18	20	1	\$ 155
4	62606	Aquarius #2	1001 437	10N	2E	7	20	1	\$ 155
5	64830	Catclaw	0912 239	9N	4W	6	20	1	\$ 155
6	68531	Thomason	0121 511	9N	4W	7	20	1	\$ 155
7	74736	Sharon Lee #3	0912 399	10N	1E	2	20	1	\$ 155
8	76951	Merciful Heavens #2	1329 344	12N/11N	1W/1W	33/4	20	1	\$ 155
9	82213	Bean Bag #1	0965 338, 1252 276	12N	1W	28	20	1	\$ 155
10	89420	Wolf #1	0961 673, 90 203541	11.5N	1E	31	20	1	\$ 155
11	89421	Wolf #2	0961 674, 2207 41	11.5N	1E	31	20	1	\$ 155
12	89422	Wolf #3	0961 675, 2207 41	11.5N	1E	31	20	1	\$ 155
13	89423	Wolf #4	0961 676, 2207 41	11.5N/11N	1E/1E	31/6	20	1	\$ 155
14	92803	Goodwin #1	1058 779	12N	1W	28, 33	31.68	2	\$ 310
15	95198	Gold Palace I	1256 447	12N	1W	19	20	1	\$ 155
16	95199	Gold Palace II	1256 450	12N	1W	19	20	1	\$ 155
17	95200	Gold Palace III	1256 453	12N	1W	19	20	1	\$ 155
18	95201	Gold Palace IV	1256 456	12N	1W	19	20	1	\$ 155
19	95202	Gold Palace V	1256 459	12N	1W	19	20	1	\$ 155
20	95203	Gold Palace VI	1256 462	12N	1W	19	20	1	\$ 155
21	95204	Gold Palace VII	1256 465	12N	1W	19	20	1	\$ 155
22	95205	Gold Palace VIII	1256 468	12N	1W	30	20	1	\$ 155
23	96051	JDR #1	1267 825	12.5N	2W	21	20	1	\$ 155
24	96052	JDR #2	1267 827	12.5N	2W	21	20	1	\$ 155
25	96053	JDR #3	1267 829	12.5N/13N	2W/2W	21/33	20	1	\$ 155
26	102389	Mandala 2 & 3	1293 289	10N	2E	30	20	1	\$ 155
27	126535	Mandala 7	1371 337	10N	2E	30	20	1	\$ 155
28	126536	Mandala 8	1371 339	10N	2E	30	20	1	\$ 155
29	126537	Mandala 9	1371 341	10N	2E	30	20	1	\$ 155
30	126538	Mandala 10	1371 343	10N	2E	31	20	1	\$ 155
31	129334	Mandala 12	1376 706	10N	2E	30	20	1	\$ 155
32	130489	Protecto 2	1381 826	12N	1W	33	20	1	\$ 155
33	142356	Donkey Mine #4	1422 292	12N	1W	33	20	1	\$ 155
34	157621	Mandala 14	1437 981	10N	2E	30	20	1	\$ 155
35	170911	Wednesday Hope #1	1467 691	10N	2E	31	20	1	\$ 155
36	174224	Big Rock #1	1469 76	12N	1W	10, 11	20	1	\$ 155
37	174225	Big Rock #2	1469 78	12N	1W	10	20	1	\$ 155
38	191670	Roadrunner #1	1514 754	12.5N	1W	25	12.85	1	\$ 155
39	191671	Roadrunner #2	1514 756	12.5N	1W	25	20	1	\$ 155
40	196365	Turkey Buzzard #1	1529 712	11N	3E	30	13.77	1	\$ 155
41	235841	Betty #4	1713 778	12N	1W	14	20	1	\$ 155
42	235842	Betty #5	1713 780	12N	1W	14	20	1	\$ 155
43	236096	Gary's Place #1A	1714 193	12N	1W	14	20	1	\$ 155
44	244561	Gold Dust #2	1781 510	11N	3E	30	6.88	1	\$ 155
45	247112	Sando	85 0559653	7N	3W	28	20	1	\$ 155
46	251044	Faith #3	1812 836	9N	5W	13	20	1	\$ 155
47	251047	Lords Blessing	1803 415	9N	5W	13	20	1	\$ 155
48	254410	Jackass	4069 605	11N	1E	34, 35	19.97	1	\$ 155
49	254411	Jenney	4069 602	11N	1E	34	20	1	\$ 155
50	254412	Hinny	4069 601, 1341 96, 1807 656	11N	1E	34	16.22	1	\$ 155
51	258455	Turkey Buzzard Ext.	1838 870	11N	3E	30	10	1	\$ 155
52	258456	Turkey Buzzard #2	1838 872	11N	3E	30	20	1	\$ 155
53	258457	Turkey Buzzard #3	1838 874	11N	3E	30	20	1	\$ 155
54	258458	Turkey Buzzard #4	1838 876	11N	3E	30	20	1	\$ 155
55	291104	Cas #2	92 0366284, 88 598383	7N	3W	29	20	1	\$ 155
56	300332	Wolf #5	2208 526	11.5N	1E	31	20	1	\$ 155
57	300333	Wolf #6	2208 524	11N	1E	5, 6	20	1	\$ 155
58	313473	Patriot 1	2347 704	11N	1W	4	20	1	\$ 155
59	313474	Patriot 2	2347 706	11N	1W	3, 4	20	1	\$ 155
60	313475	Patriot 3	2347 708	11N	1W	3	20	1	\$ 155
61	313476	Patriot 4	2347 710	11N	1W	3	20	1	\$ 155
62	313477	Patriot 5	2347 712	11N	1W	3	20	1	\$ 155
63	314304	Oro De Valenzuela	3436 378	11N	1E	14	20	1	\$ 155

405 AUG 12 PM 1:27
RECEIVED
TULSA COUNTY OFFICE
TULSA, ARIZONA

Seq. #	AMC #	Claim Name	Cnty Recorder Data Record/Book Page	Township	Range	Section	Total Acres	20 Acre Segments	Maint. Fee
64	314631	RR-Humbug #3	2360 845	8N	1E	29, 30	20	1	\$ 155
65	321061	Lefty #2	2479 560	8N	1E	30	20	1	\$ 155
66	326311	Carrie #1	93 0174157	7N	3W	31	40	2	\$ 310
67	326312	Carrie #2	93 0174158	7N	3W	31	40	2	\$ 310
68	326313	Carrie #3	93 0174160	7N	3W	30	20	1	\$ 155
69	326314	Carrie #4	93 0174159	7N	3W	30	20	1	\$ 155
70	326315	Pennyweight #1	93 0174148	7N	3W	29	40	2	\$ 310
71	326316	Pennyweight #2	93 0174156	7N	3W	29	20	1	\$ 155
72	326319	Pat	93 0174152	7N	3W	31	20	1	\$ 155
73	326322	Double R	12 0735517	6N	4W	12	80	4	\$ 620
74	326325	Jake #3	93 0174145	7N	3W	29	20	1	\$ 155
75	326327	Pilgrim #1	93 0174153	7N	3W	31	20	1	\$ 155
76	326754	Keystone #1	1922 836	5S	15E	4	20	1	\$ 155
77	326757	Keystone #4	1922 842	5S	15E	4	20	1	\$ 155
78	326758	Keystone #5	1922 844	5S	15E	4	20	1	\$ 155
79	326760	Keystone #7	1922 848	5S	15E	4	20	1	\$ 155
80	326761	Keystone #8	1922 850	5S	15E	4	20	1	\$ 155
81	326762	Keystone #9	1922 852	5S	15E	4	20	1	\$ 155
82	326764	Keystone #11	1922 856	5S	15E	4	20	1	\$ 155
83	326765	Keystone #12	1922 858	5S	15E	4	20	1	\$ 155
84	326772	Range Bull # 1	93 0362063	7N	3W	21	20	1	\$ 155
85	327930	Red Bird # 7	93 0897433	7N	3W	17	20	1	\$ 155
86	327931	Red Bird # 8	93 0897432	7N	3W	20	20	1	\$ 155
87	328302	Red Bird # 9	93 0897431	7N	3W	17	20	1	\$ 155
88	328593	Ceedee #2	2742 961	8N	1W	5	20	1	\$ 155
89	328594	Ceedee #3	2742 963	8N	1W	5	20	1	\$ 155
90	328595	Ceedee #4	2742 965	8N	1W	5	20	1	\$ 155
91	328597	Ceedee #7	2742 969	8N	1W	4	20	1	\$ 155
92	328598	Ceedee #8	2742 971	8N	1W	4	20	1	\$ 155
93	328605	Burro #1	2742 987	12N	1W	33	20	1	\$ 155
94	328606	Burro #2	2742 985	11N	1W	4	20	1	\$ 155
95	328698	Cass No. 4	93 0885578	7N	3W	29	20	1	\$ 155
96	328699	Cass No. 5	93 0885577	7N	3W	29	20	1	\$ 155
97	328700	Cass No. 6	93 0885576	7N	3W	29	20	1	\$ 155
98	328701	Cass No. 7	93 0885575	7N	3W	29	20	1	\$ 155
99	328702	Cass No. 8	93 0885574	7N	3W	29	20	1	\$ 155
100	328703	Ceedee #1	2746 703	8N	1W	5	20	1	\$ 155
101	328704	Ceedee #5	2746 705	8N	1W	5	20	1	\$ 155
102	328705	Genes Dream	2746 707	9.5N	2E	20, 21	20	1	\$ 155
103	328742	Red Bird #11	2754 072	10N	1E	1	40	2	\$ 310
104	329020	RR #1	94 0021782	6N	4W	1	20	1	\$ 155
105	329021	RR #2	94 0021783	6N	4W	1	20	1	\$ 155
106	329022	RR #3	94 0021784	6N	4W	1	20	1	\$ 155
107	329023	RR #4	94 0021785	6N	4W	1	20	1	\$ 155
108	329318	Mercer's Place	2777 216, 3288 700	11N	1W	4	20	1	\$ 155
109	329388	Bad Luck	2780 912	12N	1W	14, 23	20	1	\$ 155
110	329389	No Luck	2780 914	12N	1W	23	20	1	\$ 155
111	329390	Good Luck	2780 916	12N	1W	23, 24	20	1	\$ 155
112	329391	Great Luck	2780 918	12N	1W	24	20	1	\$ 155
113	329392	Clinton	2780 920	12N/12N	1W/2W	30/25	20	1	\$ 155
114	329393	Clyde	2780 922	12N/12N	1W/2W	30/25	20	1	\$ 155
115	329394	Bonny	2780 924	12N	1W	30	20	1	\$ 155
116	329800	Gypsy Moth 1	94 0218517	7N	3W	21	20	1	\$ 155
117	329801	Gypsy Moth 2	94 0218518	7N	3W	21	20	1	\$ 155
118	331233	Red Basin #1	14 0184527	6N	6W	26	145	8	\$ 1,240
119	333426	La Siesta #1	95 0185054	7N	3W	30	20	1	\$ 155
120	333427	La Siesta #3	95 0185055	7N	3W	30	20	1	\$ 155
121	338207	Seven Grand	98 0139764	7N	4W	25	20	1	\$ 155
122	339964	RR #5	96 0488373	6N	4W	1	20	1	\$ 155
123	339965	RR #6	96 0488374	6N	4W	1	20	1	\$ 155
124	350275	Gold Bug	98 0535738	6N	6W	26	20	1	\$ 155
125	350276	Gold Master	98 0535739	6N	6W	26	20	1	\$ 155
126	350277	Lobo	98 0535740	6N	6W	26	20	1	\$ 155

over

RRPC Register Claims List as of August 4, 2015

\$40,145
\$155.00

Seq. #	AMC #	Claim Name	Cnty Recorder Data Record/Book Page	Township	Range	Section	Total Acres	20 Acre Segments	Maint. Fee
127	350278	Mine Lab	98 0535741	6N	6W	26	20	1	\$ 155
128	350279	Webster Mine	98 0535742	6N	6W	26	20	1	\$ 155
129	350280	Whistler	98 0535743	6N	6W	26	20	1	\$ 155
130	350281	Wickenburg	98 0535744	6N	6W	26	20	1	\$ 155
131	350905	King Duck II	4247 552	10N/9N	4W/4W	31/6	20	1	\$ 155
132	350906	Little Terry	4247 551	9N	4W	6	20	1	\$ 155
133	350907	Devils Nest AU 9	3620 60	9N	4W	6	20	1	\$ 155
134	350910	Devils Nest AU 12	3620 62	9N	4W	6	20	1	\$ 155
135	356382	Ducbill #1	27429 1402 63	12N	1W	17	20	1	\$ 155
136	356383	Ducbill #2	27430 1402 65	12N	1W	17	20	1	\$ 155
137	356553	Au Sum 1	4511 771	10N	2E	28,29,32,33	40	2	\$ 310
138	358378	Hidden Treasure	3633816 4076 796	12N/12N	1W/2W	30,31/25,36	20	1	\$ 155
139	358379	Aquarius Ext. West #1	3633817 4076 797	10N	2E	18	20	1	\$ 155
140	358380	Aquarius Ext. West #2	3633818 4076 798	10N	2E	18	20	1	\$ 155
141	358381	Aquarius Ext. West #3	3633819 4076 799	10N	2E	18	20	1	\$ 155
142	358382	Aquarius Ext. West #4	3633820 4076 800	10N	2E	18	20	1	\$ 155
143	362558	Holly Marie	3769442 4190 312	9.5N	2E	20, 21	2.26	1	\$ 155
144	364340	Mary Francis	3824744 4236 718	13N	1E	29	16	1	\$ 155
145	364688	RR #7	05 0477984	6N	4W	1	20	1	\$ 155
146	364689	RR #8	05 0477985	6N	4W	1	20	1	\$ 155
147	366267	Cobi's Gold	4281 505	11.5N	1E	19	20	1	\$ 155
148	366268	Renee's Best Chance	4281 507	13N	3W	32	20	1	\$ 155
149	366269	Rough Road	4281 503	11.5N	1E	30	20	1	\$ 155
150	366270	Stuck Duck	4281 506	13N	3W	32	20	1	\$ 155
151	366271	Tegan's Bank	4281 504	11.5N	1E	30	20	1	\$ 155
152	368415	Jacks Hideaway	4308 863	13N	3W	29	20	1	\$ 155
153	371350	Wilgers Wish	4372 442	13N	3W	32	20	1	\$ 155
154	371802	Happy Times	4390 621	13N	3W	29, 32	20	1	\$ 155
155	371803	Saddle Tramps	4390 622	13N	3W	29	20	1	\$ 155
156	374274	Lori's Place	06 1491113	7N	3W	20	20	1	\$ 155
157	374275	Charles' Dream	06 1491112	7N	3W	20	20	1	\$ 155
158	374726	Roslyn's Roost	06 1445012	7N	3W	17	20	1	\$ 155
159	406356	Cass No. 9	11 0623988	7N	3W	29	20	1	\$ 155
160	407030	Carols Corner	11 0623989	7N	3W	18	20	1	\$ 155
161	410363	Cass # 10	11 0735632	7N	3W	29	20	1	\$ 155
162	410364	Golden Sands	11 073563	7N	3W	18	20	1	\$ 155
163	427326	Rexs' Place	4914 661	11.5N	1E	30	20	1	\$ 155
164	429667	Bean Bag 2-1	2014-0040487	10N	2E	30	20	1	\$ 155
165	429668	Bean Bag 2-2	2014-0040488	10N	2E	30	20	1	\$ 155
166	429669	Bumble Bee King 1	2014-0040521	9N	2E	5	20	1	\$ 155
167	429670	Bumble Bee King 2	2014-0040522	9N	2E	5	20	1	\$ 155
168	429671	Bumble Bee King 3	2014-0040523	9N	2E	5	20	1	\$ 155
169	429672	Bumble Bee King 4	2014-0040524	9N	2E	5	20	1	\$ 155
170	429673	Bumble Bee King 5	2014-0040525	9N	2E	5	20	1	\$ 155
171	429674	Bumble Bee King 6	2014-0040526	9N	2E	5	20	1	\$ 155
172	429675	C-6 Placer 1	2014-02950	4N	20W	23	20	1	\$ 155
173	429676	C-6 Placer 2	2014-02951	4N	20W	23	20	1	\$ 155
174	429677	C-6 Placer 3	2014-02952	4N	20W	23	20	1	\$ 155
175	429678	CD7 Placer 1	2014-02953	4N	20W	14, 15, 23	20	1	\$ 155
176	429679	CD7 Placer 2	2014-02954	4N	20W	14, 15, 23	20	1	\$ 155
177	429680	CD7 Placer 3	2014-02955	4N	20W	14, 15, 23	20	1	\$ 155
178	429681	CD7 Placer 4	2014-02956	4N	20W	14, 15, 23	20	1	\$ 155
179	429682	CD7 Placer 5	2014-02957	4N	20W	14, 15, 23	20	1	\$ 155
180	429683	CD7 Placer 6	2014-02958	4N	20W	14, 15, 23	20	1	\$ 155
181	429688	Diablo Placer 5	2014-02963	4N	20W	23,24,25,26	20	1	\$ 155
182	429689	Diablo Placer 6	2014-02964	4N	20W	23,24,25,26	20	1	\$ 155
183	429690	Diablo Placer 7	2014-02965	4N	20W	23,24,25,26	20	1	\$ 155
184	429691	D6 Placer 1	2014-02946	4N	20W	26	20	1	\$ 155
185	429692	D6 Placer 2	2014-02947	4N	20W	26	20	1	\$ 155
186	429693	Eastside Placer 1	2014-02948	4N	20W	23	20	1	\$ 155
187	429694	Eastside Placer 2	2014-02949	4N	20W	23	20	1	\$ 155
188	429695	Jake 1-1	2014-0584266	7N	3W	29	20	1	\$ 155
189	429696	Jake 1-2	2014-0584267	7N	3W	29	20	1	\$ 155

RECEIVED
 TAZ STATE OFFICE
 2015 AUG 12 P 1:27
 DENVER, COLORADO

PVC

RRPC Master Claims List as of August 4, 2015

\$40,141
\$155.00

Seq. #	AMC #	Claim Name	Cnty Recorder Data Record/Book Page	Township	Range	Section	Total Acres	20 Acre Segments	Maint. Fee
190	429697	Jake 1-3	2014-0584268	7N	3W	29	20	1	\$ 155
191	429698	Jake 1-4	2014-0584269	7N	3W	29	20	1	\$ 155
192	429699	Jake 2-1	2014-0584270	7N	3W	29	20	1	\$ 155
193	429700	Jake 2-2	2014-0584271	7N	3W	29	20	1	\$ 155
194	429701	Jake 2-3	2014-0584272	7N	3W	29	20	1	\$ 155
195	429702	Jake 2-4	2014-0584273	7N	3W	29	20	1	\$ 155
196	429703	Janet Lynn 2-1	2014-0040485	10N	1E	12, 13	20	1	\$ 155
197	429705	Laura Kay 1-1	2014-0040482	10N	1E	12, 13	20	1	\$ 155
198	429706	Laura Kay 1-2	2014-0040483	10N	1E	12, 13	20	1	\$ 155
199	429707	Laura Kay 1-3	2014-0040484	10N	1E	12, 13	20	1	\$ 155
200	429708	Leave No Holes 1	2014-0040513	9N	5W	12	20	1	\$ 155
201	429709	Leave No Holes 2	2014-0040514	9N	5W	12	20	1	\$ 155
202	429710	Leave No Holes 3	2014-0040515	9N	5W	12	20	1	\$ 155
203	429711	Leave No Holes 4	2014-0040516	9N	5W	12	20	1	\$ 155
204	429712	Leave No Holes 5	2014-0040517	9N	5W	12	20	1	\$ 155
205	429713	Leave No Holes 6	2014-0040518	9N	5W	12	20	1	\$ 155
206	429714	Leave No Holes 7	2014-0040519	9N	5W	12	20	1	\$ 155
207	429715	Leave No Holes 8	2014-0040520	9N	5W	12	20	1	\$ 155
208	429716	Ocotillo 1-1	2014-0584274	7N	3W	17, 20	20	1	\$ 155
209	429717	Ocotillo 1-2	2014-0584275	7N	3W	17, 20	20	1	\$ 155
210	429718	Ocotillo 1-3	2014-0584276	7N	3W	17, 20	20	1	\$ 155
211	429719	Ocotillo 1-4	2014-0584277	7N	3W	17, 20	20	1	\$ 155
212	429720	Ocotillo 2-1	2014-0584278	7N	3W	17, 18	20	1	\$ 155
213	429721	Ocotillo 2-2	2014-0584279	7N	3W	17, 18	20	1	\$ 155
214	429722	Ocotillo 2-3	2014-0584280	7N	3W	17, 18	20	1	\$ 155
215	429723	Ocotillo 2-4	2014-0584281	7N	3W	17, 18	20	1	\$ 155
216	429724	Randy B 1	2014-0584262	7N	3W	30	20	1	\$ 155
217	429725	Randy B 2	2014-0584263	7N	3W	30	20	1	\$ 155
218	429726	Randy B 3	2014-0584264	7N	3W	30	20	1	\$ 155
219	429727	Randy B 4	2014-0584265	7N	3W	30	20	1	\$ 155
220	429728	RR-Humbug 1-1	2014-0040505	8N	1E	31	20	1	\$ 155
221	429729	RR-Humbug 1-2	2014-0040506	8N	1E	31	20	1	\$ 155
222	429730	RR-Humbug 1-3	2014-0040507	8N	1E	31	20	1	\$ 155
223	429731	RR-Humbug 1-4	2014-0040508	8N	1E	31	20	1	\$ 155
224	429732	RR-Humbug 1-5	2014-0040509	8N	1E	31	20	1	\$ 155
225	429733	RR-Humbug 1-6	2014-0040510	8N	1E	31	20	1	\$ 155
226	429734	RR-Humbug 2-1	2014-0040511	8N	1E	31	20	1	\$ 155
227	429735	RR-Humbug 2-2	2014-0040512	8N	1E	31	20	1	\$ 155
228	429736	Sharon Lee 1-1	2014-0040492	11N	1E	35, 36	20	1	\$ 155
229	429737	Sharon Lee 1-2	2014-0040493	11N	1E	35, 36	20	1	\$ 155
230	429738	Sharon Lee 1-3	2014-0040494	11N	1E	35, 36	20	1	\$ 155
231	429739	Sharon Lee 1-4	2014-0040495	11N	1E	35, 36	20	1	\$ 155
232	429740	Sharon Lee 2-1	2014-0040496	11N	1E	35	20	1	\$ 155
233	429741	Sharon Lee 2-2	2014-0040497	11N	1E	35	20	1	\$ 155
234	429742	Sharon Lee 2-3	2014-0040498	11N	1E	35	20	1	\$ 155
235	429743	Sharon Lee 4-1	2014-0040499	10N	1E	1, 2	20	1	\$ 155
236	429744	Sharon Lee 4-2	2014-0040500	10N	1E	1, 2	20	1	\$ 155
237	429745	Sharon Lee 4-3	2014-0040501	10N	1E	1, 2	20	1	\$ 155
238	429746	Sharon Lee 4-4	2014-0040502	10N	1E	1, 2	20	1	\$ 155
239	429747	Sharon Lee 4-5	2014-0040503	10N	1E	1, 2	20	1	\$ 155
240	429748	Sharon Lee 4-6	2014-0040504	10N	1E	1, 2	20	1	\$ 155
241	430534	Lucky Eight	2015-0077601	7N	5W	3	20	1	\$ 155
242	430535	Lucky Nine	2015-0077602	7N	5W	3	20	1	\$ 155
243	430611	Vira Anne 2	2014-0008298	12.5N	1W	27	16.50	1	\$ 155
							5,091.1	259	\$40,145

2015 AUG 12 P 1:27

RECEIVED
MAY STATE OFFICE

United States Department of the Interior
Bureau of Land Management
 LANDS/RECREATION & PLANNING
 ONE N CENTRAL AVE
 PHOENIX, AZ 85004 -2203
 Phone: 602-417-9200

Receipt

No: 3365318

Transaction #: 3463377	
Date of Transaction: 08/12/2015	
CUSTOMER:	
ROADRUNNER PROSPECTORS CLUB INC PO BOX 56804 PHOENIX, AZ 85079-6804 US	

LINE #	QTY	DESCRIPTION	REMARKS	UNIT PRICE	TOTAL
1	1.00	LOCATABLE MINERALS / MINING CLAIMS- NOT NEW-UNADJUD, ONE AUTH NO. ONLY / MINING CLAIM MONEY RECEIVED CASES: AMC11413/\$40145.00	2016 MAINT (243)	- n/a -	40145.00
TOTAL:					\$40,145.00

PAYMENT INFORMATION			
1	AMOUNT:	40145.00	POSTMARKED: N/A
	TYPE:	CHECK	RECEIVED: 08/12/2015
	CHECK NO:	8458	
	NAME:	ROADRUNNER PROSPECTORS CLUB INC PO BOX 56804 PHOENIX AZ 85079-6804 US	

REMARKS

This receipt was generated by the automated BLM Collections and Billing System and is a paper representation of a portion of the official electronic record contained therein.

368415 358378 338207 329013 291104 244561 157621 102389
 371350 358379 339964 329318 300332 247112 170911 11413
 371802 362558 350275 329388 313473 251042 174224 126534
 374274 364340 350903 329800 314304 254410 191670 129334
 374726 364688 356380 331232 314626 258455 196365 130488
 406356 366267 356553 333426 328689 235841 142355

MAINTENANCE FEE PAYMENT

Claimant Name: ROAD RUNNER PROSPECTORS CLUB
 Address: 2744 W. OSBORN RD.
 City: PHOENIX State: AZ Zip: 85017
 Telephone: 602-274-2621
 E-mail address: _____
 Signature: Robert [unclear] agent

RECEIVED
 BLM Date Stamp
 321061
 326311
 326754
 326772
 327930
 328302
 328593
 328742
 PHOENIX, ARIZONA
 2014 AUG 27 A 10:53
 ILM AZ STATE OFFICE
 407030
 410363
 427326
 48976
 62606
 64830
 68526

Check here if this is a change of address.

LINE NO.	AMC NUMBER	CLAIM/SITE NAME	COUNTY RECORDER DATA (If available)	TWP	RNG	SEC
1		<i>See attached</i>				
2		<i>Link</i>				
3						
4						
5						
6						
7						
8						
9						
10						

74734
 76950
 82212
 89414
 92803
 95198
 96051

List additional claims on Form MCF114.

Bureau of Land Management
 Arizona State Office
www.blm.gov/az/

No. of Claims*: 163 x \$155 = 27,745
 Check No.: 3113847 Int. ALL
 Receipt No.: 8270
 For BLM Use Only

* \$155 per lode mining claim, mill site, or tunnel site; and \$155 for each 20 acres or portion thereof for each placer mining claim.

Form: MCF112
 Revised July 2014

This form is available from the Arizona Geological Survey and may be reproduced.

SEP 25 2014
 BY: AT

Seq. #	AMC #	Claim Name	County	Township	Range	Section	Total Acres	20 Acre Segments	Fed. Maint. Fee
1	11413	Wednesday Hope #4	Yavapai	9.5N/10N	2E/2E	20/32	20	1	\$ 155
2	48976	Aquarius #1	Yavapai	10N	2E	7	20	1	\$ 155
3	48977	Aquarius #3	Yavapai	10N	2E	7, 18	20	1	\$ 155
4	62606	Aquarius #2	Yavapai	10N	2E	7	20	1	\$ 155
5	64830	Catclaw	Yavapai	9N	4W	6	20	1	\$ 155
6	68531	Thomason	Yavapai	9N	4W	7	20	1	\$ 155
7	74736	Sharon Lee #3	Yavapai	10N	1E	2	20	1	\$ 155
8	76951	Merciful Heavens #2	Yavapai	12N/11N	1W/1W	33/4	20	1	\$ 155
9	82213	Bean Bag #1	Yavapai	12N	1W	28	20	1	\$ 155
10	89420	Wolf #1	Yavapai	11.5N	1E	31	20	1	\$ 155
11	89421	Wolf #2	Yavapai	11.5N	1E	31	20	1	\$ 155
12	89422	Wolf #3	Yavapai	11.5N	1E	31	20	1	\$ 155
13	89423	Wolf #4	Yavapai	11.5N/11N	1E/1E	31/6	20	1	\$ 155
14	92803	Goodwin #1	Yavapai	12N	1W	28, 33	31.68	2	\$ 310
15	95198	Gold Palace I	Yavapai	12N	1W	19	20	1	\$ 155
16	95199	Gold Palace II	Yavapai	12N	1W	19	20	1	\$ 155
17	95200	Gold Palace III	Yavapai	12N	1W	19	20	1	\$ 155
18	95201	Gold Palace IV	Yavapai	12N	1W	19	20	1	\$ 155
19	95202	Gold Palace V	Yavapai	12N	1W	19	20	1	\$ 155
20	95203	Gold Palace VI	Yavapai	12N	1W	19	20	1	\$ 155
21	95204	Gold Palace VII	Yavapai	12N	1W	19	20	1	\$ 155
22	95205	Gold Palace VIII	Yavapai	12N	1W	30	20	1	\$ 155
23	96051	JDR #1	Yavapai	12.5N	2W	21	20	1	\$ 155
24	96052	JDR #2	Yavapai	12.5N	2W	21	20	1	\$ 155
25	96053	JDR #3	Yavapai	12.5N/13N	2W/2W	21/33	20	1	\$ 155
26	102389	Mandala 2 & 3	Yavapai	10N	2E	30	20	1	\$ 155
27	126535	Mandala 7	Yavapai	10N	2E	30	20	1	\$ 155
28	126536	Mandala 8	Yavapai	10N	2E	30	20	1	\$ 155
29	126537	Mandala 9	Yavapai	10N	2E	30	20	1	\$ 155
30	126538	Mandala 10	Yavapai	10N	2E	31	20	1	\$ 155
31	129334	Mandala 12	Yavapai	10N	2E	30	20	1	\$ 155
32	130489	Protecto 2	Yavapai	12N	1W	33	20	1	\$ 155
33	142356	Donkey Mine #4	Yavapai	12N	1W	33	20	1	\$ 155
34	157621	Mandala 14	Yavapai	10N	2E	30	20	1	\$ 155
35	170911	Wednesday Hope #1	Yavapai	10N	2E	31	20	1	\$ 155
36	174224	Big Rock #1	Yavapai	12N	1W	10, 11	20	1	\$ 155
37	174225	Big Rock #2	Yavapai	12N	1W	10	20	1	\$ 155
38	191670	Roadrunner #1	Yavapai	12.5N	1W	25	12.85	1	\$ 155
39	191671	Roadrunner #2	Yavapai	12.5N	1W	25	20	1	\$ 155
40	196365	Turkey Buzzard #1	Yavapai	11N	3E	30	13.77	1	\$ 155
41	235841	Betty #4	Yavapai	12N	1W	14	20	1	\$ 155
42	235842	Betty #5	Yavapai	12N	1W	14	20	1	\$ 155
43	236096	Gary's Place #1A	Yavapai	12N	1W	14	20	1	\$ 155
44	244561	Gold Dust #2	Yavapai	11N	3E	30	6.88	1	\$ 155
45	247112	Sando	Maricopa	7N	3W	28	20	1	\$ 155
46	251044	Faith #3	Yavapai	9N	5W	13	20	1	\$ 155
47	251047	Lords Blessing	Yavapai	9N	5W	13	20	1	\$ 155
48	254410	Jackass	Yavapai	11N	1E	34, 35	19.97	1	\$ 155
49	254411	Jenny	Yavapai	11N	1E	34	20	1	\$ 155
50	254412	Hinny	Yavapai	11N	1E	34	16.22	1	\$ 155
51	258455	Turkey Buzzard Ext.	Yavapai	11N	3E	30	10	1	\$ 155
52	258456	Turkey Buzzard #2	Yavapai	11N	3E	30	20	1	\$ 155
53	258457	Turkey Buzzard #3	Yavapai	11N	3E	30	20	1	\$ 155
54	258458	Turkey Buzzard #4	Yavapai	11N	3E	30	20	1	\$ 155
55	291104	Cas #2	Maricopa	7N	3W	29	20	1	\$ 155

PHOENIX, ARIZONA
 RECEIVED
 MAR STATE OFFICE
 JUN AUG 27 A 10:53

Seq. #	AMC #	Claim Name	County	Township	Range	Section	Total Acres	20 Acre Segments	Fed. Maint. Fee
56	300332	Wolf #5	Yavapai	11.5N	1E	31	20	1	\$ 155
57	300333	Wolf #6	Yavapai	11N	1E	5, 6	20	1	\$ 155
58	313473	Patriot 1	Yavapai	11N	1W	4	20	1	\$ 155
59	313474	Patriot 2	Yavapai	11N	1W	3, 4	20	1	\$ 155
60	313475	Patriot 3	Yavapai	11N	1W	3	20	1	\$ 155
61	313476	Patriot 4	Yavapai	11N	1W	3	20	1	\$ 155
62	313477	Patriot 5	Yavapai	11N	1W	3	20	1	\$ 155
63	314304	Oro De Valenzuela	Yavapai	11N	1E	14	20	1	\$ 155
64	314631	RR-Humbug #3	Yavapai	8N	1E	29, 30	20	1	\$ 155
65	321061	Lefty #2	Yavapai	8N	1E	30	20	1	\$ 155
66	326311	Carrie #1	Maricopa	7N	3W	31	40	2	\$ 310
67	326312	Carrie #2	Maricopa	7N	3W	31	40	2	\$ 310
68	326313	Carrie #3	Maricopa	7N	3W	30	20	1	\$ 155
69	326314	Carrie #4	Maricopa	7N	3W	30	20	1	\$ 155
70	326315	Pennyweight #1	Maricopa	7N	3W	29	40	2	\$ 310
71	326316	Pennyweight #2	Maricopa	7N	3W	29	20	1	\$ 155
72	326319	Pat	Maricopa	7N	3W	31	20	1	\$ 155
73	326322	Double R	Maricopa	6N	4W	12	80	4	\$ 620
74	326325	Jake #3	Maricopa	7N	3W	29	20	1	\$ 155
75	326327	Pilgrim #1	Maricopa	7N	3W	31	20	1	\$ 155
76	326754	Keystone #1	Pinal	5S	15E	4	20	1	\$ 155
77	326757	Keystone #4	Pinal	5S	15E	4	20	1	\$ 155
78	326758	Keystone #5	Pinal	5S	15E	4	20	1	\$ 155
79	326760	Keystone #7	Pinal	5S	15E	4	20	1	\$ 155
80	326761	Keystone #8	Pinal	5S	15E	4	20	1	\$ 155
81	326762	Keystone #9	Pinal	5S	15E	4	20	1	\$ 155
82	326764	Keystone #11	Pinal	5S	15E	4	20	1	\$ 155
83	326765	Keystone #12	Pinal	5S	15E	4	20	1	\$ 155
84	326772	Range Bull # 1	Maricopa	7N	3W	21	20	1	\$ 155
85	327930	Red Bird # 7	Maricopa	7N	3W	17	20	1	\$ 155
86	327931	Red Bird # 8	Maricopa	7N	3W	20	20	1	\$ 155
87	328302	Red Bird # 9	Maricopa	7N	3W	17	20	1	\$ 155
88	328593	Ceedee #2	Yavapai	8N	1W	5	20	1	\$ 155
89	328594	Ceedee #3	Yavapai	8N	1W	5	20	1	\$ 155
90	328595	Ceedee #4	Yavapai	8N	1W	5	20	1	\$ 155
91	328597	Ceedee #7	Yavapai	8N	1W	4	20	1	\$ 155
92	328598	Ceedee #8	Yavapai	8N	1W	4	20	1	\$ 155
93	328605	Burro #1	Yavapai	12N	1W	33	20	1	\$ 155
94	328606	Burro #2	Yavapai	11N	1W	4	20	1	\$ 155
95	328698	Cass No. 4	Maricopa	7N	3W	29	20	1	\$ 155
96	328699	Cass No. 5	Maricopa	7N	3W	29	20	1	\$ 155
97	328700	Cass No. 6	Maricopa	7N	3W	29	20	1	\$ 155
98	328701	Cass No. 7	Maricopa	7N	3W	29	20	1	\$ 155
99	328702	Cass No. 8	Maricopa	7N	3W	29	20	1	\$ 155
100	328703	Ceedee #1	Yavapai	8N	1W	5	20	1	\$ 155
101	328704	Ceedee #5	Yavapai	8N	1W	5	20	1	\$ 155
102	328705	Genes Dream	Yavapai	9.5N	2E	20, 21	20	1	\$ 155
103	328742	Red Bird #11	Yavapai	10N	1E	1	40	2	\$ 310
104	329020	RR #1	Maricopa	6N	4W	1	20	1	\$ 155
105	329021	RR #2	Maricopa	6N	4W	1	20	1	\$ 155
106	329022	RR #3	Maricopa	6N	4W	1	20	1	\$ 155
107	329023	RR #4	Maricopa	6N	4W	1	20	1	\$ 155
108	329318	Mercer's Place	Yavapai	11N	1W	4	20	1	\$ 155
109	329388	Bad Luck	Yavapai	12N	1W	14, 23	20	1	\$ 155
110	329389	No Luck	Yavapai	12N	1W	23	20	1	\$ 155

PHOENIX, ARIZONA
 MAY 27 1973
 MAY STATE OFFICE

United States Department of the Interior
Bureau of Land Management
 LANDS/RECREATION & PLANNING
 ONE N CENTRAL AVE
 PHOENIX, AZ 85004 -2203
 Phone: 602-417-9200

Receipt

No: 3113847

Transaction #: 3205581	
Date of Transaction: 08/27/2014	
CUSTOMER:	
ROADRUNNER PROSPECTORS CLUB INC PO BOX 56804 PHOENIX, AZ 85079-6804 US	

LINE #	QTY	DESCRIPTION	REMARKS	UNIT PRICE	TOTAL
1	1.00	LOCATABLE MINERALS / MINING CLAIMS- NOT NEW-UNADJUD, ONE AUTH NO. ONLY / MINING CLAIM MONEY RECEIVED CASES: AMC11413/\$27745.00	MAINT 2015/163	- n/a -	27745.00
TOTAL:					\$27,745.00

PAYMENT INFORMATION			
1	AMOUNT:	27745.00	POSTMARKED: N/A
	TYPE:	CHECK	RECEIVED: 08/27/2014
	CHECK NO:	8270	
	NAME:	ROADRUNNER PROSPECTORS CLUB INC PO BOX 56804 PHOENIX AZ 85079-6804 US	

REMARKS
FEES PAID BASED ON AMENDMENTS FILED PREVIOUSLY - PER CUST

This receipt was generated by the automated BLM Collections and Billing System and is a paper representation of a portion of the official electronic record contained therein.

... amended claims
ON LIST

AXAC

129334	Mandala 12	8
254410	Jackass	27.95
254412	Hinnx -	40
326325	Jake #3	40
326316	Pennyweight #2	40
314631	RR-Hamburg #3	40
328302	Red Bird #9	
314304	Oro De Valenzuela	23.42

These claims have been amended to 20 acres and received by BLM but not updated yet on Serial Register Page.

We're paying on amended claim size.

PHOENIX, ARIZONA
2014 AUG 27 A 10: 53
M AZ STATE OFFICE
RECEIVED

alphagraphics

Central Avenue Center
3525 North Central Avenue | Phoenix, Arizona 85012
602 | 274 | 2345
www.us006.alphagraphics.com

DEPARTMENT OF THE INTERIOR
BUREAU OF LAND MANAGEMENT
MINING CLAIMS

Roadrunner

Amc 64830

MC Customer Information - With Serial No. and Claim Name
ACTIVE CLAIMS

Run Date: 08/22/2013 11:27 AM

Admin State: AZ
Geo State: AZ

Lead
Amc #5
↓

81

ROADRUNNER PRSPCTRS CLUB INC
PO BOX 56804
PHOENIX, AZ 85079-6

CUSTOMER ID: 61532

Serial No.	Claim Name/Number	Lead Serial No.	Disposition
AMC102389	MANDALA 2 3	AMC102389	ACTIVE
AMC112605	LAURA KAY NO ONE 1	AMC112605	ACTIVE
AMC112606	JANET LYNN NO 2	AMC112605	ACTIVE
AMC11413	WEDNESDAY HOPE #4	AMC11413	ACTIVE
AMC126406	RANDY B	AMC126405	ACTIVE
AMC126535	MANDALA 7	AMC126534	ACTIVE
AMC126536	MANDALA 8	AMC126534	ACTIVE
AMC126537	MANDALA 9	AMC126534	ACTIVE
AMC126538	MANDALA 10	AMC126534	ACTIVE
AMC129334	MANDALA 12	AMC129334	ACTIVE
AMC130489	PROTECTO 2	AMC130488	ACTIVE
AMC142356	DONKEY MINE #4	AMC142355	ACTIVE
AMC157621	MANDALA 14	AMC157621	ACTIVE
AMC170911	WEDNESDAY HOPE #1	AMC170911	ACTIVE
AMC174224	BIG ROCK #1	AMC174224	ACTIVE
AMC174225	BIG ROCK #2	AMC174224	ACTIVE
AMC191670	ROADRUNNER #1	AMC191670	ACTIVE
AMC191671	ROADRUNNER #2	AMC191670	ACTIVE
AMC196365	TURKEY BUZZARD #1	AMC196365	ACTIVE
AMC235841	BETTY #4	AMC235841	ACTIVE
AMC235842	BETTY #5	AMC235841	ACTIVE
AMC236096	GARYS PLACE #1 A	AMC236096	ACTIVE
AMC244561	GOLD DUST #2	AMC244561	ACTIVE
AMC247112	SANDO	AMC247112	ACTIVE
AMC251044	FAITH #3	AMC251042	ACTIVE
AMC251047	LORDS BLESSING	AMC251042	ACTIVE
280 AMC254410	40 JACKASS	AMC254410	ACTIVE
AMC254411	JENNEY	AMC254410	ACTIVE
AMC254412	HINNY	AMC254410	ACTIVE
AMC258455	TURKEY BUZZARD EXTEN	AMC258455	ACTIVE
AMC258456	TURKEY BUZZARD #2	AMC258455	ACTIVE
AMC258457	TURKEY BUZZARD #3	AMC258455	ACTIVE
AMC258458	TURKEY BUZZARD #4	AMC258455	ACTIVE
AMC259813	D6 PLACER	AMC259812	ACTIVE
AMC259814	EASTSIDE	AMC259812	ACTIVE
AMC291104	CAS #2	AMC291104	ACTIVE
AMC292017	C 6 PLACER	AMC292017	ACTIVE
AMC292924	CD7 PLACER	AMC292924	ACTIVE
AMC300332	WOLF #5	AMC300332	ACTIVE
AMC300333	WOLF #6	AMC300332	ACTIVE
560 AMC308433	6000 OCOTILLO #1	AMC308433	ACTIVE
AMC308434	OCOTILLO #2	AMC308433	ACTIVE
AMC313473	PATRIOT 1	AMC313473	ACTIVE
AMC313474	PATRIOT 2	AMC313473	ACTIVE
AMC313475	PATRIOT 3	AMC313473	ACTIVE
AMC313476	PATRIOT 4	AMC313473	ACTIVE
AMC313477	PATRIOT 5	AMC313473	ACTIVE
AMC313839	RR HUMBUG #1	AMC313836	ACTIVE

7th 140. left
 > Could be overpayment
 on the acreage
 could be off.
 > Check last yr.
 filing & possibly
 the acreage
 report

ENTERED
 AUG 22 2013
 BY: [Signature]

Received
 8/14/13

**DEPARTMENT OF THE INTERIOR
BUREAU OF LAND MANAGEMENT
MINING CLAIMS**

**MC Customer Information - With Serial No. and Claim Name
ACTIVE CLAIMS**

Run Date: 08/22/2013 11:27 AM

Page 2 of 4

<u>Serial No.</u>	<u>Claim Name/Number</u>	<u>Lead Serial No.</u>	<u>Disposition</u>
AMC313840	RR HUMBUG #2	AMC313836	ACTIVE
AMC314304	ORO DE VALENZUELA	AMC314304	ACTIVE
AMC314631	RR HUMBUG #3	AMC314626	ACTIVE
AMC316493	AQUARIOUS EXTENSION	AMC316493	ACTIVE
AMC321061	EFTY #2	AMC321061	ACTIVE
AMC326311	CARRIE #1	AMC326311	ACTIVE
AMC326312	CARRIE #2	AMC326311	ACTIVE
AMC326313	CARRIE #3	AMC326311	ACTIVE
AMC326314	CARRIE #4	AMC326311	ACTIVE
AMC326315	PENNEYEIGHT #1	AMC326311	ACTIVE
AMC326316	PENNEYWEIGHT #2	AMC326311	ACTIVE
AMC326319	PAT	AMC326311	ACTIVE
AMC326322	DOUBLE R	AMC326311	ACTIVE
AMC326323	JAKE #1	AMC326311	ACTIVE
AMC326324	JAKE #2	AMC326311	ACTIVE
AMC326325	JAKE #3	AMC326311	ACTIVE
AMC326327	PILGRIM #1	AMC326311	ACTIVE
AMC326754	KEYSTONE #1	AMC326754	ACTIVE
AMC326757	KEYSTONE #4	AMC326754	ACTIVE
AMC326758	KEYSTONE #5	AMC326754	ACTIVE
AMC326760	KEYSTONE #7	AMC326754	ACTIVE
AMC326761	KEYSTONE #8	AMC326754	ACTIVE
AMC326762	KEYSTONE #9	AMC326754	ACTIVE
AMC326764	KEYSTONE #11	AMC326754	ACTIVE
AMC326765	KEYSTONE #12	AMC326754	ACTIVE
AMC326772	RANGE BULL #1	AMC326772	ACTIVE
AMC327930	RED BIRD #7	AMC327930	ACTIVE
AMC327931	RED BIRD #8	AMC327930	ACTIVE
AMC328593	CEEDEE #2	AMC328593	ACTIVE
AMC328594	CEEDEE #3	AMC328593	ACTIVE
AMC328595	CEEDEE #4	AMC328593	ACTIVE
AMC328597	CEEDEE #7	AMC328593	ACTIVE
AMC328598	CEEDEE #8	AMC328593	ACTIVE
AMC328605	BURRO #1	AMC328593	ACTIVE
AMC328606	BURRO #2	AMC328593	ACTIVE
AMC328698	CASS NO 4	AMC328689	ACTIVE
AMC328699	CASS NO 5	AMC328689	ACTIVE
AMC328700	CASS NO 6	AMC328689	ACTIVE
AMC328701	CASS NO 7	AMC328689	ACTIVE
AMC328702	CASS NO 8	AMC328689	ACTIVE
AMC328703	CEEDEE #1	AMC328689	ACTIVE
AMC328704	CEEDEE #5	AMC328689	ACTIVE
AMC328705	GENES DREAM	AMC328689	ACTIVE
AMC328742	RED BIRD #11	AMC328742	ACTIVE
AMC329020	RR #1	AMC329013	ACTIVE
AMC329021	RR #2	AMC329013	ACTIVE
AMC329022	RR #3	AMC329013	ACTIVE
AMC329023	RR #4	AMC329013	ACTIVE
AMC329318	MERCER'S PLACE	AMC329318	ACTIVE
AMC329388	BAD LUCK	AMC329388	ACTIVE
AMC329389	NO LUCK	AMC329388	ACTIVE
AMC329390	GOOD LUCK	AMC329388	ACTIVE
AMC329391	GREAT LUCK	AMC329388	ACTIVE
AMC329392	CLINTON	AMC329388	ACTIVE
AMC329393	CLYDE	AMC329388	ACTIVE
AMC329394	BONNY	AMC329388	ACTIVE

**DEPARTMENT OF THE INTERIOR
BUREAU OF LAND MANAGEMENT
MINING CLAIMS**

**MC Customer Information - With Serial No. and Claim Name
ACTIVE CLAIMS**

Run Date: 08/22/2013 11:27 AM

<u>Serial No.</u>	<u>Claim Name/Number</u>	<u>Lead Serial No.</u>	<u>Disposition</u>
AMC329800	GYPSY MOTH 1	AMC329800	ACTIVE
AMC329801	GYPSY MOTH 2	AMC329800	ACTIVE
AMC331233	RED BASIN #1	AMC331232	ACTIVE
AMC333426	LA SIESTA #1	AMC333426	ACTIVE
AMC333427	LA SIESTA #3	AMC333426	ACTIVE
AMC338207	SEVEN GRAND	AMC338207	ACTIVE
AMC339964	RR #5	AMC339964	ACTIVE
AMC339965	RR #6	AMC339964	ACTIVE
AMC350275	GOLD BUG	AMC350275	ACTIVE
AMC350276	GOLD MASTER	AMC350275	ACTIVE
AMC350277	LOBO	AMC350275	ACTIVE
AMC350278	MINE LAB	AMC350275	ACTIVE
AMC350279	WEBSTER MINE	AMC350275	ACTIVE
AMC350280	WHISTLER	AMC350275	ACTIVE
AMC350281	WICKENBURG	AMC350275	ACTIVE
AMC350905	KING DUCK II	AMC350903	ACTIVE
AMC350906	LITTLE TERRY	AMC350903	ACTIVE
AMC350907	DEVILS NEST AU 9	AMC350903	ACTIVE
AMC350910	DEVILS NEST AU 12	AMC350903	ACTIVE
AMC355930	LEAVE NO HOLES #1	AMC355930	ACTIVE
AMC355931	LEAVE NO HOLES #2	AMC355930	ACTIVE
AMC355932	LEAVE NO HOLES #3	AMC355930	ACTIVE
AMC355933	LEAVE NO HOLES #4	AMC355930	ACTIVE
AMC356382	DUCBILL #1	AMC356380	ACTIVE
AMC356383	DUCBILL #2	AMC356380	ACTIVE
AMC356553	AU SUM 1	AMC356553	ACTIVE
AMC357837	KAREN LYNN	AMC357837	ACTIVE
AMC358378	HIDDEN TREASURE	AMC358378	ACTIVE
AMC358379	AQUARIOUS EXT W #1	AMC358379	ACTIVE
AMC358380	AQUARIOUS EXT W #2	AMC358379	ACTIVE
AMC358381	AQUARIOUS EXT W #3	AMC358379	ACTIVE
AMC358382	AQUARIOUS EXT W #4	AMC358379	ACTIVE
AMC362558	HOLLY MARIE	AMC362558	ACTIVE
AMC364340	MARY FRANCIS	AMC364340	ACTIVE
AMC364688	RR #7	AMC364688	ACTIVE
AMC364689	RR #8	AMC364688	ACTIVE
AMC366267	COBI'S GOLD	AMC366267	ACTIVE
AMC366268	RENEE'S BEST CHANCE	AMC366267	ACTIVE
AMC366269	ROUGH ROAD	AMC366267	ACTIVE
AMC366270	STUCK DUCK	AMC366267	ACTIVE
AMC366271	TEGANS BANK	AMC366267	ACTIVE
AMC368415	JACKS HIDEAWAY	AMC368415	ACTIVE
AMC371350	WILGERS WISH	AMC371350	ACTIVE
AMC371802	HAPPY TIMES	AMC371802	ACTIVE
AMC371803	SADDLE TRAMPS	AMC371802	ACTIVE
AMC374274	LORI'S PLACE	AMC374274	ACTIVE
AMC374275	CHARLES' DREAM	AMC374274	ACTIVE
AMC374726	ROSLYN'S ROOST	AMC374726	ACTIVE
AMC38911	DIABLO PLACER	AMC38911	ACTIVE
AMC395761	BUMBLE BEE KING	AMC395761	ACTIVE
AMC406356	20. CASS NO. 9	AMC406356	ACTIVE
AMC407030	CAROLS CORNER	AMC407030	ACTIVE
AMC410363	CASS #10	AMC410363	ACTIVE
AMC410364	GOLDEN SANDS	AMC410363	ACTIVE
AMC417975	REXS' PLACE	AMC417975	ACTIVE
AMC48976	AQUARIOUS NO 1	AMC48976	ACTIVE

**DEPARTMENT OF THE INTERIOR
BUREAU OF LAND MANAGEMENT**

MINING CLAIMS

**MC Customer Information - With Serial No. and Claim Name
ACTIVE CLAIMS**

Run Date: 08/22/2013 11:27 AM

<u>Serial No.</u>	<u>Claim Name/Number</u>	<u>Lead Serial No.</u>	<u>Disposition</u>
AMC48977	AQUARIUS NO 3	AMC48976	ACTIVE
AMC62606	AQUARIOUS NO 2	AMC62606	ACTIVE
AMC64830	CATCLAW	AMC64830	ACTIVE
AMC68531	THOMASON	AMC68531	ACTIVE
AMC74734	SHARON LEE NO 1	AMC74734	ACTIVE
AMC74735	SHARON LEE NO 2	AMC74734	ACTIVE
AMC74736	SHARON LEE NO 3	AMC74734	ACTIVE
AMC74737	SHARON LEE NO 4	AMC74734	ACTIVE
AMC76951	MERCIFUL HEAVENS #2	AMC76951	ACTIVE
AMC82213	BEAN BAG #1	AMC82213	ACTIVE
AMC89414	BEAN BAG #2	AMC89414	ACTIVE
AMC89420	WOLF #1	AMC89414	ACTIVE
AMC89421	WOLF #2	AMC89414	ACTIVE
AMC89422	WOLF #3	AMC89414	ACTIVE
AMC89423	WOLF #4	AMC89414	ACTIVE
AMC92803	GOODWIN #1	AMC92803	ACTIVE
AMC95198	GOLD PALACE I	AMC95198	ACTIVE
AMC95199	GOLD PALACE II	AMC95198	ACTIVE
AMC95200	GOLD PALACE III	AMC95198	ACTIVE
AMC95201	GOLD PALACE IV	AMC95198	ACTIVE
AMC95202	GOLD PALACE V	AMC95198	ACTIVE
AMC95203	MORE THAN LOTS OF RO	AMC95198	ACTIVE
AMC95204	LOTS OF ROCK	AMC95198	ACTIVE
AMC95205	GOLD PALACE VIII	AMC95198	ACTIVE
AMC96051	J D R #1	AMC96051	ACTIVE
AMC96052	J D R #2	AMC96051	ACTIVE
AMC96053	J D R #3	AMC96051	ACTIVE

Number of ACTIVE cases: 187

When recorded mail to:
 Roadrunner Prospectors Club
 P. O. Box 56804
 Phoenix, AZ 85079

*Open Wear only -
 roadrunnergold.com*

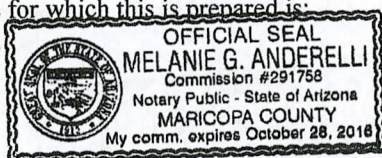
MAINTENANCE FEE PAYMENT IN LIEU OF ASSESSMENT WORK FOR THE UPCOMING
 ASSESSMENT YEAR BEGINNING SEPTEMBER 1, 2013.

Seq. #	AMC #	Claim Name	County	Cnty Record Data	Township	Range	Section	Acres
1	358379	Aquarius Ext. West #1	Yavapai	3633817 4076 797	10N	2E	18	20
2	358380	Aquarius Ext. West #2	Yavapai	3633818 4076 798	10N	2E	18	20
3	358381	Aquarius Ext. West #3	Yavapai	3633819 4076 799	10N	2E	18	20
4	358382	Aquarius Ext. West #4	Yavapai	3633820 4076 800	10N	2E	18	20
5	48976	Aquarius #1	Yavapai	0801 192	10N	2E	7	20
6	62606	Aquarius #2	Yavapai	1001 437	10N	2E	7	20
7	48977	Aquarius #3	Yavapai	0801 194	10N	2E	7, 18	20
8	316493	Aquarius Extension	Yavapai	2402 767	10N	2E	18	65.64
9	356553	Au Sum 1	Yavapai	4511 771	10N	2E	28,29,32,33	40
10	329388	Bad Luck	Yavapai	2780 912	12N	1W	14, 23	20
11	82213	Bean Bag #1	Yavapai	0965 338	12N	1W	28	20
12	89414	Bean Bag #2	Yavapai	1249 413	12N	1W	28	41.32
13	235841	Betty #4	Yavapai	1713 778	12N	1W	14	20
14	235842	Betty #5	Yavapai	1713 780	12N	1W	14	20
15	174224	Big Rock #1	Yavapai	1469 76	12N	1W	10, 11	20
16	174225	Big Rock #2	Yavapai	1469 78	12N	1W	10	20
17	329394	Bonny	Yavapai	2780 924	12N	1W	30	20
18	395761	Bumble Bee King	Yavapai	4651 956	9N	2E	5	120
19	328605	Burro #1	Yavapai	2742 987	12N	1W	33	20
20	328606	Burro #2	Yavapai	2742 985	11N	1W	4	20
21	64830	Catclaw	Yavapai	0912 239	9N	4W	6	20
22	328703	Ceedee #1	Yavapai	2746 703	8N	1W	5	20
23	328593	Ceedee #2	Yavapai	2742 961	8N	1W	5	20
24	328594	Ceedee #3	Yavapai	2742 963	8N	1W	5	20
25	328595	Ceedee #4	Yavapai	2742 965	8N	1W	5	20
26	328704	Ceedee #5	Yavapai	2746 705	8N	1W	5	20
27	328597	Ceedee #7	Yavapai	2742 969	8N	1W	4	20
28	328598	Ceedee #8	Yavapai	2742 971	8N	1W	4	20
29	329392	Clinton	Yavapai	2780 920	12N/12N	1W/2W	30/25	20
30	329393	Clyde	Yavapai	2780 922	12N/12N	1W/2W	30/25	20
31	366267	Cobi's Gold	Yavapai	4281 505	11.5N	1E	19	20
32	350910	Devils Nest AU 12	Yavapai	3620 62	9N	4W	6	20
33	350907	Devils Nest AU 9	Yavapai	3620 60	9N	4W	6	20
34	142356	Donkey Mine #4	Yavapai	1422 292	12N	1W	33	20
35	356382	Ducbill #1	Yavapai	27429 1402 63	12N	1W	17	20
36	356383	Ducbill #2	Yavapai	27430 1402 65	12N	1W	17	20
37	251044	Faith #3	Yavapai	1812 836	9N	5W	13	20
38	236096	Gary's Place #1A	Yavapai	1714 193	12N	1W	14	20
39	328705	Genes Dream	Yavapai	2746 707	9.5N	2E	20, 21	20
40	244561	Gold Dust #2	Yavapai	1781 510	11N	3E	30	6.88

RECEIVED
 MARICOPA COUNTY
 2013 AUG 14 AM 11:00

The name and address of the owner of the Claims for which this is prepared is:

Roadrunners Prospectors Club Inc.
 P. O. Box 56804
 Phoenix, AZ 85079




County of Maricopa)
 Subscribed and sworn (or affirmed) to before me
 this 31 day of July, 2013 by
 Frederick C. Horn

Signature: Frederick C. Horn (agent)

Date: 7/31/13

Melanie G. Anderelli
 Notary Public

When recorded mail to:

Roadrunner Prospectors 
P. O. Box 56804
Phoenix, AZ 85079

MAINTENANCE FEE PAYMENT IN LIEU OF ASSESSMENT WORK FOR THE UPCOMING
ASSESSMENT YEAR BEGINNING SEPTEMBER 1, 2013.

Seq. #	AMC #	Claim Name	County	Cnty Record Data	Township	Range	Section	Acres
41	95198 ✓	Gold Palace I	Yavapai	1256 447	12N	1W	19	20
42	95199 ✓	Gold Palace II	Yavapai	1256 450	12N	1W	19	20
43	95200 ✓	Gold Palace III	Yavapai	1256 453	12N	1W	19	20
44	95201 ✓	Gold Palace IV	Yavapai	1256 456	12N	1W	19	20
45	95202 ✓	Gold Palace V	Yavapai	1256 459	12N	1W	19	20
46	95203 ✓	Gold Palace VI	Yavapai	1256 462	12N	1W	19	20
47	95204 ✓	Gold Palace VII	Yavapai	1256 465	12N	1W	19	20
48	95205 ✓	Gold Palace VIII	Yavapai	1256 468	12N	1W	30	20
49	329390 ✓	Good Luck	Yavapai	2780 916	12N	1W	23, 24	20
50	92803 ✓	Goodwin #1	Yavapai	1058 779	12N	1W	28, 33	31.68 ✓
51	329391 ✓	Great Luck	Yavapai	2780 918	12N	1W	24	20
52	371802 ✓	Happy Times	Yavapai	4390 621	13N	3W	29, 32	20
53	358378 ✓	Hidden Treasure	Yavapai	3633816 4076 796	12N/12N	1W/2W	30,31/25,36	20
54	254412 ✓	Hinny	Yavapai	1807 656	11N	1E	34	120 ✓
55	362558 ✓	Holly Marie	Yavapai	3769442 4190 312	9.5N	2E	20, 21	2.26
56	254410 ✓	Jackass	Yavapai	1807 660	11N	1E	34, 35	40 ✓
57	368415 ✓	Jacks Hideaway	Yavapai	4308 863	13N	3W	29	20
58	112606 ✓	Janet Lynn No. Two (2)	Yavapai	1331 560	10N	1E	12, 13	50 ✓
59	96051 ✓	JDR #1	Yavapai	1267 825	12.5N	2W	21	20
60	96052 ✓	JDR #2	Yavapai	1267 827	12.5N	2W	21	20
61	96053 ✓	JDR #3	Yavapai	1267 829	12.5N/13N	2W/2W	21/33	20
62	254411	Jenney	Yavapai	1807 658	11N	1E	34	20
63	357837	Karen Lynn	Yavapai	4039 542	9N	4W	6	20
64	350905	King Duck II	Yavapai	4247 552	10N/9N	4W/4W	31/6	20
65	112605	Laura Kay No. One (1)	Yavapai	1331 563	10N	1E	12, 13	70 ✓
66	355930	Leave No Holes #1	Yavapai	3989 69	9N	5W	12	160 ✓
67	355931	Leave No Holes #2	Yavapai	3989 70	9N	5W	12	160 ✓
68	355932	Leave No Holes #3	Yavapai	3989 71	9N	5W	13	160 ✓
69	355933	Leave No Holes #4	Yavapai	3989 72	9N	5W	13	160 ✓
70	321061	Lefty #2	Yavapai	2479 560	8N	1E	30	20
71	350906	Little Terry	Yavapai	4247 551	9N	4W	6	20
72	251047	Lords Blessing	Yavapai	1803 415	9N	5W	13	20
73	126538	Mandala 10	Yavapai	1371 343	10N	2E	30	20
74	129334	Mandala 12	Yavapai	1376 706	10N	2E	30	27.95 ✓
75	157621	Mandala 14	Yavapai	1437 981	10N	2E	30	20
76	102389	Mandala 2 & 3	Yavapai	1293 289	10N	2E	30	20
77	126535	Mandala 7	Yavapai	1437 985	10N	2E	30	20
78	126536	Mandala 8	Yavapai	1371 339	10N	2E	30	20
79	126537	Mandala 9	Yavapai	1371 341	10N	2E	30	20
80	364340	Mary Francis	Yavapai	3824744 4236 718	13N	1E	29	16

2013 AUG 14 A 11:00
RECEIVED
MELANIE G. ANDERELLI

The name and address of the owner of the Claims for which this is prepared is:

Roadrunners Prospectors Club Inc
P. O. Box 56804
Phoenix, AZ 85079

Signature :

Frederick C. Horn
president



State of Arizona, County of Maricopa
Subscribed and sworn (or affirmed) to before me
this 31 day of July, 2013 by
Frederick C. Horn

7/31/2013

Melanie G. Anderelli
Notary Public

When recorded mail to:
 Roadrunner Prospectors
 P. O. Box 56804
 Phoenix, AZ 85079

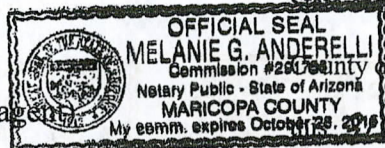
MAINTENANCE FEE PAYMENT IN LIEU OF ASSESSMENT WORK FOR THE UPCOMING
 ASSESSMENT YEAR BEGINNING SEPTEMBER 1, 2013.

Seq. #	AMC #	Claim Name	County	Cnty Record Data	Township	Range	Section	Acres
81	329318	Mercer's Place	Yavapai	2777 216, 3288 700	11N	1W	4	20
82	76951	Merciful Heavens #2	Yavapai	1329 344	12N/11N	1W/1W	33/4	20
83	329389	No Luck	Yavapai	2780 914	12N	1W	23	20
84	314304	Oro De Valenzuela	Yavapai	3436 378	11N	1E	14	23.42 ✓
85	313473	Patriot 1	Yavapai	2347 704	11N	1W	4	20
86	313474	Patriot 2	Yavapai	2347 706	11N	1W	3, 4	20
87	313475	Patriot 3	Yavapai	2347 708	11N	1W	3	20
88	313476	Patriot 4	Yavapai	2347 710	11N	1W	3	20
89	313477	Patriot 5	Yavapai	2347 712	11N	1W	3	20
90	130489	Protecto 2	Yavapai	1381 826	12N	1W	33	20
91	328742	Red Bird #11	Yavapai	2754 072	10N	1E/2E	1, 19	40 ✓
92	366268	Renee's Best Chance	Yavapai	4281 507	13N	3W	32	20
93	191670	Roadrunner #1	Yavapai	1514 754	12.5N	1W	25	12.85
94	191671	Roadrunner #2	Yavapai	1514 756	12.5N	1W	25	20
95	366269	Rough Road	Yavapai	4281 503	11.5N	1E	30	20
96	313839	RR-Humbug #1	Yavapai	2352 463	8N	1E	31	120 ✓
97	313840	RR-Humbug #2	Yavapai	2352 460	8N	1E	31	60 ✓
98	314631	RR-Humbug #3	Yavapai	2360 845	8N	1E	29, 30	40 ✓
99	371803	Saddle Tramps	Yavapai	4390 622	13N	3W	29	20
100	74734	Sharon Lee #1	Yavapai	0912 397	11N	1E	35, 36	80 ✓
101	74735	Sharon Lee #2	Yavapai	0912 398	11N	1E	35	70 ✓
102	74736	Sharon Lee #3	Yavapai	0912 399	10N	1E	2	20
103	74737	Sharon Lee #4	Yavapai	0912 400	10N	1E	1, 2	120 ✓
104	366270	Stuck Duck	Yavapai	4281 506	13N	3W	32	20
105	366271	Tegan's Bank	Yavapai	4281 504	11.5N	1E	30	20
106	68531	Thomason	Yavapai	0121 511	9N	4W	7	20
107	196365	Turkey Buzzard #1	Yavapai	1529 712	11N	3E	30	13.77
108	258456	Turkey Buzzard #2	Yavapai	1838 872	11N	3E	30	20
109	258457	Turkey Buzzard #3	Yavapai	1838 874	11N	3E	30	20
110	258458	Turkey Buzzard #4	Yavapai	1838 876	11N	3E	30	20
111	258455	Turkey Buzzard Ext.	Yavapai	1838 870	11N	3E	30	10
112	170911	Wednesday Hope #1	Yavapai	1467 691	10N	2E	31	20
113	11413	Wednesday Hope #4	Yavapai	1015 726, 1799 330	9.5N/10N	2E/2E	20/32	20
114	371350	Wilgers Wish	Yavapai	4372 442	13N	3W	32	20
115	89420	Wolf #1	Yavapai	0961 673, 90 203541	11.5N	1E	31	20
116	89421	Wolf #2	Yavapai	0961 674, 2207 41	11.5N	1E	31	20
117	89422	Wolf #3	Yavapai	0961 675, 2207 41	11.5N	1E	31	20
118	89423	Wolf #4	Yavapai	0961 676, 2207 41	11.5N/11N	1E/1E	31/6	20
119	300332	Wolf #5	Yavapai	2208 526	11.5N	1E	31	20
120	300333	Wolf #6	Yavapai	2208 524	11N	1E	5, 6	20

The name and address of the owner of the Claims for which this is prepared is:

Roadrunners Prospectors Club Inc.
 P. O. Box 56804
 Phoenix, AZ 85079

Signature: Frederick C. Horn
 Date: July 31, 2013



State of Arizona)
)ss.
 County of Maricopa)
 Subscribed and sworn (or affirmed) to before me
 day of July, 2013 by Frederick C. Horn
Melanie G. Anderelli

When recorded mail to:
 Roadrunner Prospectors **UHH**
 P. O. Box 56804
 Phoenix, AZ 85079

MAINTENANCE FEE PAYMENT IN LIEU OF ASSESSMENT WORK FOR THE UPCOMING
 ASSESSMENT YEAR BEGINNING SEPTEMBER 1, 2013.

Seq. #	AMC #	Claim Name	County	Cnty Record Data	Township	Range	Section	Acres
1	326754 ✓	Keystone #1	Pinal	1922 836	5S	15E	4	20
2	326764 ✓	Keystone #11	Pinal	1922 856	5S	15E	4	20
3	326765 ✓	Keystone #12	Pinal	1922 858	5S	15E	4	20
4	326757 ✓	Keystone #4	Pinal	1922 842	5S	15E	4	20
5	326758 ✓	Keystone #5	Pinal	1922 844	5S	15E	4	20
6	326760 ✓	Keystone #7	Pinal	1922 848	5S	15E	4	20
7	326761 ✓	Keystone #8	Pinal	1922 850	5S	15E	4	20
8	326762 ✓	Keystone #9	Pinal	1922 852	5S	15E	4	20

RECEIVED
 PLM AZ STATE OFFICE
 2013 AUG 14 A 11:00
 PHOENIX, ARIZONA

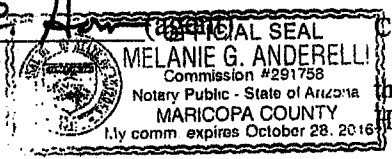
The name and address of the owner of the Claims for
 which this is prepared is:

Roadrunners Prospectors Club Inc.
 P. O. Box 56804
 Phoenix, AZ 85079

State of Arizona)
)ss.
 County of Maricopa)

Signature: *Frederick C. Horn*
president

Date: *July 31, 2013*



Subscribed and sworn (or affirmed) to before me
 this 31 day of July, 2013 by Frederick C.
 Horn.
Melanie G. Anderell

When recorded mail to:
 Roadrunner Prospectors Club
 P. O. Box 56804
 Phoenix, AZ 85079

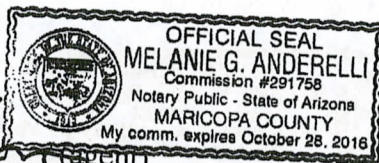
MAINTENANCE FEE PAYMENT IN LIEU OF ASSESSMENT WORK FOR THE UPCOMING
 ASSESSMENT YEAR BEGINNING SEPTEMBER 1, 2013.

Seq. #	AMC #	Claim Name	County	Cnty Record Data	Township	Range	Section	Acres
1	292017	C6 Placer	La Paz	88 6719	4N	20W	23	60
2	292924	CD7 Placer	La Paz	88 6943	4N	20W	14, 15, 23	120
3	259813	D6 Placer	La Paz	86 4195	4N	20W	26	100
4	38911	Diablo Placer	La Paz	1089 958	4N	20W	23,24,25,26	140
5	259814	Eastside Placer	La Paz	86 4196	4N	20W	23	85

RECEIVED
 ALH AZ STATE OFFICE
 2013 AUG 14 A 11:00
 PHOENIX, ARIZONA

The name and address of the owner of the Claims for which this is prepared is:

Roadrunners Prospectors Club Inc.
 P. O. Box 56804
 Phoenix, AZ 85079



State of Arizona, County of Maricopa
 Subscribed and sworn (or affirmed) to before me
 this 31 day of July, 2013 by
 Frederick C. Horn.

Signature: Frederick C. Horn
 Date: July 31, 2013

Melanie G. Anderelli
 Notary Public

When recorded mail to:
 Roadrunner Prospectors Club
 P. O. Box 56804
 Phoenix, AZ 85079

MAINTENANCE FEE PAYMENT IN LIEU OF ASSESSMENT WORK FOR THE UPCOMING
 ASSESSMENT YEAR BEGINNING SEPTEMBER 1, 2013.

Seq. #	AMC #	Claim Name	County	Cnty Record Data	Township	Range	Section	Acres
1	407030	Carols Corner	Maricopa	11 0623989	7N	3W	18	20
2	326311	Carrie #1	Maricopa	93 0174157	7N	3W	31	40
3	326312	Carrie #2	Maricopa	93 0174158	7N	3W	31	40
4	326313	Carrie #3	Maricopa	93 0174160	7N	3W	30	20
5	326314	Carrie #4	Maricopa	93 0174159	7N	3W	30	20
6	291104	Cas #2	Maricopa	92 0366284	7N	3W	29	20
7	410363	Cass No. 10	Maricopa	93 0885574	7N	3W	29	20
8	328698	Cass No. 4	Maricopa	93 0885578	7N	3W	29	20
9	328699	Cass No. 5	Maricopa	93 0885577	7N	3W	29	20
10	328700	Cass No. 6	Maricopa	93 0885576	7N	3W	29	20
11	328701	Cass No. 7	Maricopa	93 0885575	7N	3W	29	20
12	328702	Cass No. 8	Maricopa	93 0885574	7N	3W	29	20
13	406356	Cass No. 9	Maricopa	93 0885574	7N	3W	29	20
14	374275	Charles' Dream	Maricopa	06 1491112	7N	3W	20	20
15	326322	Double R	Maricopa	93 0174149	6N	4W	12	80
16	350275	Gold Bug	Maricopa	98 0535738	6N	6W	26	20
17	350276	Gold Master	Maricopa	98 0535739	6N	6W	26	20
18	410364	Golden Sands	Maricopa	11 073563	7N	3W	18	20
19	329800	Gypsy Moth 1	Maricopa	94 0218517	7N	3W	21	20
20	329801	Gypsy Moth 2	Maricopa	94 0218518	7N	3W	21	20
21	326323	Jake #1	Maricopa	93 0174147	7N	3W	29	80
22	326324	Jake #2	Maricopa	93 0174146	7N	3W	29	80
23	326325	Jake #3	Maricopa	93 0174145	7N	3W	29	40
24	333426	La Siesta #1	Maricopa	95 0185054	7N	3W	30	20
25	333427	La Siesta #3	Maricopa	95 0185055	7N	3W	30	20
26	350277	Lobo	Maricopa	98 0535740	6N	6W	26	20
27	374274	Lori's Place	Maricopa	2006 1491113	7N	3W	20	20
28	350278	Mine Lab	Maricopa	98 0535741	6N	6W	26	20
29	308433	Ocotillo #1	Maricopa	90 0506459	7N	3W	27, 20	80
30	308434	Ocotillo #2	Maricopa	90 0506460	7N	3W	27, 18	80
31	326319	Pat	Maricopa	93 0174152	7N	3W	31	20
32	326315	Pennyweight #1	Maricopa	93 0174148	7N	3W	29	40
33	326316	Pennyweight #2	Maricopa	93 0174156	7N	3W	29	40
34	326327	Pilgrim #1	Maricopa	93 0174153	7N	3W	31	20
35	126406	Randy B	Maricopa	15049 221	7N	3W	30	80
36	326772	Range Bull # 1	Maricopa	93 0362063	7N	3W	21	20
37	331233	Red Basin #1	Maricopa	94 0383049	6N	6W	26	160
38	327930	Red Bird # 7	Maricopa	93 0897433	7N	3W	17	20
39	327931	Red Bird # 8	Maricopa	93 0897432	7N	3W	20	20
40	328302	Red Bird # 9	Maricopa	93 0897431	7N	3W	17	30

The name and address of the owner of the Claims for which this is prepared is:

Roadrunners Prospectors Club Inc.
 P. O. Box 56804
 Phoenix, AZ 85079



Signature: *Frederick C. Horn*
 president

Date: July 31, 2013

Arizona)
)ss.
 of Maricopa)
 Subscribed and sworn (or affirmed) to before me
 day of July, 2013 by Frederick C.
 Horn.
Melanie G. Anderelli

RECEIVED
 JUL 30 2013
 145.4

When recorded mail to:
 Roadrunner Prospectors Club
 P. O. Box 56804
 Phoenix, AZ 85079


MAINTENANCE FEE PAYMENT IN LIEU OF ASSESSMENT WORK FOR THE UPCOMING
 ASSESSMENT YEAR BEGINNING SEPTEMBER 1, 2013.

Seq. #	AMC #	Claim Name	County	Cnty Record Data	Township	Range	Section	Acres
41	374726	Roslyn's Roost	Maricopa	2006 1445012	7N	3W	17	20
42	329020	RR #1	Maricopa	94 0021782	6N	4W	1	20
43	329021	RR #2	Maricopa	94 0021783	6N	4W	1	20
44	329022	RR #3	Maricopa	94 0021784	6N	4W	1	20
45	329023	RR #4	Maricopa	94 0021785	6N	4W	1	20
46	339964	RR #5	Maricopa	96 0488373	6N	4W	1	20
47	339965	RR #6	Maricopa	96 0488374	6N	4W	1	20
48	364688	RR #7	Maricopa	2005 0477984	6N	4W	1	20
49	364689	RR #8	Maricopa	2005 0477985	6N	4W	1	20
50	247112	Sando	Maricopa	85 0559653	7N	3W	28	20
51	338207	Seven Grand	Maricopa	98 0139764	7N	4W	25	20
52	350279	Webster Mine	Maricopa	98 0535742	6N	6W	26	20
53	350280	Whistler	Maricopa	98 0535743	6N	6W	26	20
54	350281	Wickenburg	Maricopa	98 0535744	6N	6W	26	20

RECEIVED
 BLM AZ STATE OFFICE
 2013 AUG 14 A 11:00
 PHOENIX, ARIZONA

The name and address of the owner of the Claims for which this is prepared is:

Roadrunners Prospectors Club Inc
 P. O. Box 56804
 Phoenix, AZ 85079



Signature: Frederick C. Horn
Frederick C. Horn
 president

Subscribed and sworn (or affirmed) to before me
 this 31 day of July, 2013 by Frederick C.
 Horn.
Melanie G. Anderes

Date: July 31, 2013

United States Department of the Interior
 Bureau of Land Management
 LANDS/RECREATION & PLANNING
 ONE N CENTRAL AVE
 PHOENIX, AZ 85004 -2203
 Phone: 602-417-9200

Receipt

No:

2854967

Transaction #: 2940751	
Date of Transaction: 08/14/2013	
CUSTOMER:	
ROADRUNNER PROSPECTORS CLUB INC BOX 56804 PHOENIX, AZ 85079 US	

LINE #	QTY	DESCRIPTION	REMARKS	UNIT PRICE	TOTAL
1	1.00	LOCATABLE MINERALS / MINING CLAIMS-NOT NEW-UNADJUD, ONE AUTH NO. ONLY / MINING CLAIM MONEY RECEIVED CASES: AMC358379/\$43680.00	MAINT 2014/187	- n/a -	43680.00
TOTAL:					\$43,680.00

PAYMENT INFORMATION			
1	AMOUNT:	43680.00	POSTMARKED: N/A
	TYPE:	CHECK	RECEIVED: 08/14/2013
	CHECK NO:	8000	
	NAME:	ROADRUNNER PROSPECTORS CLUB INC BOX 56804 PHOENIX AZ 85079 US	

REMARKS

This receipt was generated by the automated BLM Collections and Billing System and is a paper representation of a portion of the official electronic record contained therein.

AMC11413
38911
48976
62606
64830
68526
74734
76950
82212
89414
92803
95198
96051
102389
112605
126405
126534
129334
130488
142355
157621
170911
174224
191670
196365
235841
236096
244561

AMC247112
251042
254410
258455
259812
291104
292017
292924
300332
308433
313473
313836
314304
314626
316493
321061
326311
326754
326772
327930
328302
328593
328689
328742
329013
329318
329388
329800

AMC331232
333426
338207
339964
350275
350903
355930
356380
356553
357837
358378
358379
362558
364340
364688
366267
368415
371350
371802
374274
374726
395761
395912
406356
407030
410363
417975

When recorded mail to:
 Roadrunner Prospectors Club Inc.
 P. O. Box 56804
 Phoenix, AZ 85079

MAINTENANCE FEE PAYMENT IN LIEU OF ASSESSMENT WORK FOR THE UPCOMING
 ASSESSMENT YEAR BEGINNING SEPTEMBER 1, 2012.

AMC #	Claim Name	County	Cnty Record Data	Township	Range	Section	Acres
358379	Aquarius Ext. West #1	Yavapai	3633817 4076 797	10N	2E	18	20
358380	Aquarius Ext. West #2	Yavapai	3633818 4076 798	10N	2E	18	20
358381	Aquarius Ext. West #3	Yavapai	3633819 4076 799	10N	2E	18	20
358382	Aquarius Ext. West #4	Yavapai	3633820 4076 800	10N	2E	18	20
48976	Aquarius #1	Yavapai	0801 192	10N	2E	7	20
62606	Aquarius #2	Yavapai	1001 437	10N	2E	7	20
48977	Aquarius #3	Yavapai	0801 194	10N	2E	7, 18	20
316493	Aquarius Extension	Yavapai	2402 767	10N	2E	18	65.64
356553	Au Sum 1	Yavapai	4511 771	10N	2E	28,29,32,33	40
329388	Bad Luck	Yavapai	2780 912	12N	1W	14, 23	20
82213	Bean Bag #1	Yavapai	0965 338	12N	1W	28	20
89414	Bean Bag #2	Yavapai	1249 413	12N	1W	28	41.32
235841	Betty #4	Yavapai	1713 778	12N	1W	14	20
235842	Betty #5	Yavapai	1713 780	12N	1W	14	20
174224	Big Rock #1	Yavapai	1469 76	12N	1W	10, 11	20
174225	Big Rock #2	Yavapai	1469 78	12N	1W	10	20
329394	Bonny	Yavapai	2780 924	12N	1W	30	20
395761	Bumble Bee King	Yavapai	4651 956	9N	2E	5	120
328605	Burro #1	Yavapai	2742 987	12N	1W	33	20
328606	Burro #2	Yavapai	2742 985	11N	1W	4	20
64830	Catclaw	Yavapai	0912 239	9N	4W	6	20
328703	Ceedee #1	Yavapai	2746 703	8N	1W	5	20
328593	Ceedee #2	Yavapai	2742 961	8N	1W	5	20
328594	Ceedee #3	Yavapai	2742 963	8N	1W	5	20
328595	Ceedee #4	Yavapai	2742 965	8N	1W	5	20
328704	Ceedee #5	Yavapai	2746 705	8N	1W	5	20
328597	Ceedee #7	Yavapai	2742 969	8N	1W	4	20
328598	Ceedee #8	Yavapai	2742 971	8N	1W	4	20
329392	Clinton	Yavapai	2780 920	12N/12N	1W/2W	30/25	20
329393	Clyde	Yavapai	2780 922	12N/12N	1W/2W	30/25	20
366267	Cobi's Gold	Yavapai	4281 505	11.5N	1E	19	20
350910	Devils Nest AU 12	Yavapai	3620 62	9N	4W	6	20
350907	Devils Nest AU 9	Yavapai	3620 60	9N	4W	6	20
142356	Donkey Mine #4	Yavapai	1422 292	12N	1W	33	20
356382	Ducbill #1	Yavapai	27429 1402 63	12N	1W	17	20
356383	Ducbill #2	Yavapai	27430 1402 65	12N	1W	17	20
251044	Faith #3	Yavapai	1812 836	9N	5W	13	20
236096	Gary's Place #1A	Yavapai	1714 193	12N	1W	14	20
328705	Genes Dream	Yavapai	2746 707	9.5N	2E	20, 21	20
244561	Gold Dust #2	Yavapai	1781 510	11N	2E	20, 21	6.88

The name and address of the owner of the Claims for which this is prepared is:

Roadrunners Prospectors Club Inc.
 P. O. Box 56804
 Phoenix, AZ 85079

Signature: *[Handwritten Signature]* (agent)

Date: 8/27/2012
Lead file report @ back

2012 AUG 27 A 11: 21

RECEIVED
 BLM AZ STATE OFFICE

ENTERED INTO COMPUTER

9/10/2012 *[Signature]*

Roadrunner Prospector Club
P. O. Box 56804
Phoenix, AZ 85079

MAINTENANCE FEE PAYMENT IN LIEU OF ASSESSMENT WORK FOR THE UPCOMING
ASSESSMENT YEAR BEGINNING SEPTEMBER 1, 2012.

AMC #	Claim Name	County	Cnty Record Data	Township	Range	Section	Acres
95198	Gold Palace I	Yavapai	1256 447	12N	1W	19	20
95199	Gold Palace II	Yavapai	1256 450	12N	1W	19	20
95200	Gold Palace III	Yavapai	1256 453	12N	1W	19	20
95201	Gold Palace IV	Yavapai	1256 456	12N	1W	19	20
95202	Gold Palace V	Yavapai	1256 459	12N	1W	19	20
95203	Gold Palace VI	Yavapai	1256 462	12N	1W	19	20
95204	Gold Palace VII	Yavapai	1256 465	12N	1W	19	20
95205	Gold Palace VIII	Yavapai	1256 468	12N	1W	30	20
329390	Good Luck	Yavapai	2780 916	12N	1W	23, 24	20
92803	Goodwin #1	Yavapai	1058 779	12N	1W	28, 33	31.68
329391	Great Luck	Yavapai	2780 918	12N	1W	24	20
371802	Happy Times	Yavapai	4390 621	13N	3W	29, 32	20
358378	Hidden Treasure	Yavapai	3633816 4076 796	12N/12N	1W/2W	30,31/25,36	20
254412	Hinny	Yavapai	1807 656	11N	1E	34	120
362558	Holly Marie	Yavapai	3769442 4190 312	9.5N	2E	20, 21	2.26
254410	Jackass	Yavapai	1807 660	11N	1E	34, 35	40
368415	Jacks Hideaway	Yavapai	4308 863	13N	3W	29	20
112806	Janet Lynn No. Two (2)	Yavapai	1331 560	10N	1E	12, 13	50
96051	JDR #1	Yavapai	1267 825	12.5N	2W	21	20
96052	JDR #2	Yavapai	1267 827	12.5N	2W	21	20
96053	JDR #3	Yavapai	1267 829	12.5N/13N	2W/2W	21/33	20
254411	Jenney	Yavapai	1807 658	11N	1E	34	20
357837	Karen Lynn	Yavapai	4039 542	9N	4W	6	20
350905	King Duck II	Yavapai	4247 552	10N/9N	4W/4W	31/6	20
112805	Laura Kay No. One (1)	Yavapai	1331 563	10N	1E	12, 13	70
355930	Leave No Holes #1	Yavapai	3989 69	9N	5W	12	160
355931	Leave No Holes #2	Yavapai	3989 70	9N	5W	12	160
355932	Leave No Holes #3	Yavapai	3989 71	9N	5W	13	160
355933	Leave No Holes #4	Yavapai	3989 72	9N	5W	13	160
321061	Lefty #2	Yavapai	2479 560	8N	1E	30	20
350906	Little Terry	Yavapai	4247 551	9N	4W	6	20
251047	Lords Blessing	Yavapai	1803 415	9N	5W	13	20
126538	Mandala 10	Yavapai	1371 343	10N	2E	31	20
129334	Mandala 12	Yavapai	1376 706	10N	2E	30	27.95
157621	Mandala 14	Yavapai	1437 981	10N	2E	30	20
102389	Mandala 2 & 3	Yavapai	1293 289	10N	2E	30	20
126535	Mandala 7	Yavapai	1437 985	10N	2E	30	20
126536	Mandala 8	Yavapai	1371 339	10N	2E	30	20
126537	Mandala 9	Yavapai	1371 341	10N	2E	30	20
364340	Mary Francis	Yavapai	3824744 4236 718	PHOENIX, ARIZONA		29	16

The name and address of the owner of the Claims for which this is prepared is:

Roadrunners Prospectors Club Inc.
P. O. Box 56804
Phoenix, AZ 85079

Signature: *[Handwritten Signature]* (agent)

Date: 8/27/2012

2012 AUG 27 A 11: 21
RECEIVED
BLM AZ STATE OFFICE

When recorded mail to:
 Roadrunner Prospectors Club
 P. O. Box 56804
 Phoenix, AZ 85079

MAINTENANCE FEE PAYMENT IN LIEU OF ASSESSMENT WORK FOR THE UPCOMING
 ASSESSMENT YEAR BEGINNING SEPTEMBER 1, 2012.

AMC #	Claim Name	County	Cnty Record Data	Township	Range	Section	Acres
329318	Mercer's Place	Yavapai	2777 216, 3288 700	11N	1W	4	20
76951	Merciful Heavens #2	Yavapai	1329 344	12N/11N	1W/1W	33/4	20
329389	No Luck	Yavapai	2780 914	12N	1W	23	20
314304	Oro De Valenzuela	Yavapai	3436 378	11N	1E	14	23.42
313473	Patriot 1	Yavapai	2347 704	11N	1W	4	20
313474	Patriot 2	Yavapai	2347 706	11N	1W	3, 4	20
313475	Patriot 3	Yavapai	2347 708	11N	1W	3	20
313476	Patriot 4	Yavapai	2347 710	11N	1W	3	20
313477	Patriot 5	Yavapai	2347 712	11N	1W	3	20
130489	Protecto 2	Yavapai	1381 826	12N	1W	33	20
328742	Red Bird #11	Yavapai	2754 072	10N	1E/2E	1, 19	406.40 110.0
366268	Renee's Best Chance	Yavapai	4281 507	13N	3W	32	20
191670	Roadrunner #1	Yavapai	1514 754	12.5N	1W	25	12.85
191671	Roadrunner #2	Yavapai	1514 756	12.5N	1W	25	20
366269	Rough Road	Yavapai	4281 503	11.5N	1E	30	20
313839	RR-Humbug #1	Yavapai	2352 463	8N	1E	31	120
313840	RR-Humbug #2	Yavapai	2352 460	8N	1E	31	60
314631	RR-Humbug #3	Yavapai	2360 845	8N	1E	29, 30	40
371803	Saddle Tramps	Yavapai	4390 622	13N	3W	29	20
74734	Sharon Lee #1	Yavapai	0912 397	11N	1E	35	80
74735	Sharon Lee #2	Yavapai	0912 398	11N	1E	35	70
74736	Sharon Lee #3	Yavapai	0912 399	10N	1E	2	20
74737	Sharon Lee #4	Yavapai	0912 400	10N	1E	1, 2	120
366270	Stuck Duck	Yavapai	4281 506	13N	3W	32	20
366271	Tegan's Bank	Yavapai	4281 504	11.5N	1E	30	20
68531	Thomason	Yavapai	0121 511	9N	4W	7	20
196365	Turkey Buzzard #1	Yavapai	1529 712	11N	3E	30	13.77
258456	Turkey Buzzard #2	Yavapai	1838 872	11N	3E	30	20
258457	Turkey Buzzard #3	Yavapai	1838 874	11N	3E	30	20
258458	Turkey Buzzard #4	Yavapai	1838 876	11N	3E	30	20
258455	Turkey Buzzard Ext.	Yavapai	1838 870	11N	3E	30	10
170911	Wednesday Hope #1	Yavapai	1467 691	10N	2E	31	20
11413	Wednesday Hope #4	Yavapai	1015 726, 1799 330	9.5N/10N	2E/2E	20/32	20
371350	Wilgers Wish	Yavapai	4372 442	13N	3W	32	20
89420	Wolf #1	Yavapai	0961 673, 90 203541	11.5N	1E	31	20
89421	Wolf #2	Yavapai	0961 674, 2207 41	11.5N	1E	31	20
89422	Wolf #3	Yavapai	0961 675, 2207 41	11.5N	1E	31	20
89423	Wolf #4	Yavapai	0961 676, 2207 41	11.5N/11N	1E/1E	31/6	20
300332	Wolf #5	Yavapai	2208 526	11.5N	1E	31	20
300333	Wolf #6	Yavapai	2208 524	11N	1E	5, 6	20

Handwritten note: 11/20/12

The name and address of the owner of the Claims for which this is prepared is:
 Roadrunners Prospectors Club Inc.
 P. O. Box 56804
 Phoenix, AZ 85079

Signature: *[Handwritten Signature]* (agent)

Date: 8/27/2012

PHOENIX, ARIZONA
 2012 AUG 27 11:21
 RECEIVED
 BLM AZ STATE OFFICE
 ENTERED INTO COMPUTER
9/10/2012 TS

When recorded mail to:
 Roadrunner Prospectors Club
 P. O. Box 56804
 Phoenix, AZ 85079

MAINTENANCE FEE PAYMENT IN LIEU OF ASSESSMENT WORK FOR THE UPCOMING
 ASSESSMENT YEAR BEGINNING SEPTEMBER 1, 2012.

326319	Pat	Maricopa	93 0174152	7N	3W	31	20
326315	Pennyweight #1	Maricopa	93 0174148	7N	3W	29	40
326316	Pennyweight #2	Maricopa	93 0174156	7N	3W	29	40
326327	Pilgrim #1	Maricopa	93 0174153	7N	3W	31	20
126406	Randy B	Maricopa	15049 221	7N	3W	30	80
326772	Range Bull # 1	Maricopa	93 0362063	7N	3W	21	20
331233	Red Basin #1	Maricopa	94 0383049	6N	6W	26	160
327930	Red Bird # 7	Maricopa	93 0897433	7N	3W	17	20
327931	Red Bird # 8	Maricopa	93 0897432	7N	3W	20	20
328302	Red Bird # 9	Maricopa	93 0897431	7N	3W	Am 17 to 30	30
374726	Roslyn's Roost	Maricopa	2006 1445012	7N	3W	17	20
329020	RR #1	Maricopa	94 0021782	6N	4W	1	20
329021	RR #2	Maricopa	94 0021783	6N	4W	1	20
329022	RR #3	Maricopa	94 0021784	6N	4W	1	20
329023	RR #4	Maricopa	94 0021785	6N	4W	1	20
339964	RR #5	Maricopa	96 0488373	6N	4W	1	20
339965	RR #6	Maricopa	96 0488374	6N	4W	1	20
364688	RR #7	Maricopa	2005 0477984	6N	4W	1	20
364689	RR #8	Maricopa	2005 0477985	6N	4W	1	20
247112	Sando	Maricopa	85 0559653	7N	3W	28	20
338207	Seven Grand	Maricopa	98 0139764	7N	4W	25	20
350279	Webster Mine	Maricopa	98 0535742	6N	6W	26	20
350280	Whistler	Maricopa	98 0535743	6N	6W	26	20
350281	Wickenburg	Maricopa	98 0535744	6N	6W	26	20

The name and address of the owner of the Claims for
 which this is prepared is:

Roadrunners Prospectors Club Inc.
 P. O. Box 56804
 Phoenix, AZ 85079

Signature: John C. [Signature] (agent)

Date: 8/27/2012

24

RECEIVED
 BLM AZ STATE OFFICE
 PHOENIX, ARIZONA
 2012 AUG 27 A 11: 22

When recorded mail to:
 Roadrunner Prospectors
 P. O. Box 56804
 Phoenix, AZ 85079

MAINTENANCE FEE PAYMENT IN LIEU OF ASSESSMENT WORK FOR THE UPCOMING
 ASSESSMENT YEAR BEGINNING SEPTEMBER 1, 2012.

407030	Carols Corner	Maricopa	11 0623989	7N	3W	18	20
326311	Carrie #1	Maricopa	93 0174157	7N	3W	31	40
326312	Carrie #2	Maricopa	93 0174158	7N	3W	31	40
326313	Carrie #3	Maricopa	93 0174160	7N	3W	30	20
326314	Carrie #4	Maricopa	93 0174159	7N	3W	30	20
291104	Cas #2	Maricopa	92 0366284	7N	3W	29	20
410363	Cass No. 10	Maricopa	93 0885574	7N	3W	29	20
328698	Cass No. 4	Maricopa	93 0885578	7N	3W	29	20
328699	Cass No. 5	Maricopa	93 0885577	7N	3W	29	20
328700	Cass No. 6	Maricopa	93 0885576	7N	3W	29	20
328701	Cass No. 7	Maricopa	93 0885575	7N	3W	29	20
328702	Cass No. 8	Maricopa	93 0885574	7N	3W	29	20
406356	Cass No. 9	Maricopa	93 0885574	7N	3W	29	20
374275	Charles' Dream	Maricopa	06 1491112	7N	3W	20	20
326322	Double R	Maricopa	93 0174149	6N	4W	12	80
350275	Gold Bug	Maricopa	98 0535738	6N	6W	26	20
350276	Gold Master	Maricopa	98 0535739	6N	6W	26	20
410364	Golden Sands	Maricopa	11 073563	7N	3W	18	20
329800	Gypsy Moth 1	Maricopa	94 0218517	7N	3W	21	20
329801	Gypsy Moth 2	Maricopa	94 0218518	7N	3W	21	20
326323	Jake #1	Maricopa	93 0174147	7N	3W	29	80
326324	Jake #2	Maricopa	93 0174146	7N	3W	29	80
326325	Jake #3	Maricopa	93 0174145	7N	3W	29	40
333426	La Siesta #1	Maricopa	95 0185054	7N	3W	30	20
333427	La Siesta #3	Maricopa	95 0185055	7N	3W	30	20
350277	Lobo	Maricopa	98 0535740	6N	6W	26	20
374274	Lori's Place	Maricopa	2006 1491113	7N	3W	20	20
350278	Mine Lab	Maricopa	98 0535741	6N	6W	26	20
308433	Ocotillo #1	Maricopa	90 0506459	7N	3W	17, 20	80
308434	Ocotillo #2	Maricopa	90 0506460	7N	3W	17, 18	80

The name and address of the owner of the Claims for which this is prepared is:

Roadrunners Prospectors Club Inc.
 P. O. Box 56804
 Phoenix, AZ 85079

Signature: *[Handwritten Signature]* (agent)

Date: *8/27/2012*

30

RECEIVED
 BLM AZ STATE OFFICE
 2012 AUG 27 A 11:22
 PHOENIX, ARIZONA

9/10/2012 TS

ENTERED INTO COMPUTER

WHICH OCCURRED FIRST TO:

Roadrunner Prospectors Club
P. O. Box 56804
Phoenix, AZ 85079

MAINTENANCE FEE PAYMENT IN LIEU OF ASSESSMENT WORK FOR THE UPCOMING
ASSESSMENT YEAR BEGINNING SEPTEMBER 1, 2012.

AMC #	Claim Name	County	Cnty Record Data	Township	Range	Section	Acres
292017	C6 Placer	La Paz	88 6719	4N	20W	23	60
292924	CD7 Placer	La Paz	88 6943	4N	20W	14, 15, 23	120
259813	D6 Placer	La Paz	86 4195	4N	20W	26	100
38911	Diablo Placer	La Paz	1089 958	4N	20W	23,24,25,26	140
259814	Eastside Placer	La Paz	86 4196	4N	20W	23	85

RECEIVED
BLM AZ STATE OFFICE
2012 AUG 27 A 11:21
PHOENIX, ARIZONA

The name and address of the owner of the Claims for
which this is prepared is:

Roadrunners Prospectors Club Inc.
P. O. Box 56804
Phoenix, AZ 85079

Signature: *Steve Lybens* (agent)

Date: 8/27/2012

When recorded mail to:
Roadrunner Prospectors Club
P. O. Box 56804
Phoenix, AZ 85079

MAINTENANCE FEE PAYMENT IN LIEU OF ASSESSMENT WORK FOR THE UPCOMING
ASSESSMENT YEAR BEGINNING SEPTEMBER 1, 2012.

AMC #	Claim Name	County	Cnty Record Data	Township	Range	Section	Acres
326754	Keystone #1	Pinal	1922 836	5S	15E	4	20
326764	Keystone #11	Pinal	1922 856	5S	15E	4	20
326765	Keystone #12	Pinal	1922 858	5S	15E	4	20
326757	Keystone #4	Pinal	1922 842	5S	15E	4	20
326758	Keystone #5	Pinal	1922 844	5S	15E	4	20
326760	Keystone #7	Pinal	1922 848	5S	15E	4	20
326761	Keystone #8	Pinal	1922 850	5S	15E	4	20
326762	Keystone #9	Pinal	1922 852	5S	15E	4	20

RECEIVED
BLM AZ STATE OFFICE
2012 AUG 27 A 11: 21
PHOENIX, ARIZONA

The name and address of the owner of the Claims for
which this is prepared is:

Roadrunners Prospectors Club Inc.
P. O. Box 56804
Phoenix, AZ 85079

Signature: *[Handwritten Signature]* (agent)

Date: *8/27/2012*

9/10/2012 TS
ENTERED INTO COMPUTER

United States Department of the Interior
 Bureau of Land Management
 LANDS/RECREATION & PLANNING
 ONE N CENTRAL AVE
 PHOENIX, AZ 85004 -2203
 Phone: 602-417-9200

Receipt

No:

2641085

Transaction #: 2721717	
Date of Transaction: 08/27/2012	
CUSTOMER:	
ROADRUNNER PROSPECTORS CLUB INC BOX 56804 PHOENIX, AZ 85079 US	

LINE #	QTY	DESCRIPTION	REMARKS	UNIT PRICE	TOTAL
1	1.00	LOCATABLE MINERALS / MINING CLAIMS-NOT NEW-UNADJUD, ONE AUTH NO. ONLY / MINING CLAIM MONEY RECEIVED CASES: AMC358379/\$43680.00	MAINT 2013/187	- n/a -	43680.00
TOTAL:					\$43,680.00

PAYMENT INFORMATION					
1	AMOUNT:	43680.00	POSTMARKED:	N/A	
	TYPE:	CHECK	RECEIVED:	08/27/2012	
	CHECK NO:	7730			
	NAME:	ROADRUNNER PROSPECTORS CLUB INC BOX 56804 PHOENIX AZ 85079 US			

REMARKS

This receipt was generated by the automated BLM Collections and Billing System and is a paper representation of a portion of the official electronic record contained therein.

DEPARTMENT OF THE INTERIOR
BUREAU OF LAND MANAGEMENT

MINING CLAIMS

MC Customer Information - With Serial No. and Claim Name

ACTIVE CLAIMS

Run Date: 09/07/2012 02:07 PM

Page 1 of 4

Admin State: AZ

Geo State: AZ

ROADRUNNER PRSPCTRS CLUB INC
PO BOX 56804
PHOENIX, AZ 85079-68

CUSTOMER ID: 61532

<u>Serial No.</u>	<u>Claim Name/Number</u>	<u>Lead Serial No.</u>	<u>Disposition</u>
AMC102389	MANDALA 2 3	AMC102389	ACTIVE
AMC112605	LAURA KAY NO ONE 1	AMC112605	ACTIVE
AMC112606	JANET LYNN NO 2	AMC112605	ACTIVE
AMC11413	WEDNESDAY HOPE #4	AMC11413	ACTIVE
AMC126406	RANDY B	AMC126405	ACTIVE
AMC126535	MANDALA 7	AMC126534	ACTIVE
AMC126536	MANDALA 8	AMC126534	ACTIVE
AMC126537	MANDALA 9	AMC126534	ACTIVE
AMC126538	MANDALA 10	AMC126534	ACTIVE
AMC129334	MANDALA 12	AMC129334	ACTIVE
AMC130489	PROTECTO 2	AMC130488	ACTIVE
AMC142356	DONKEY MINE #4	AMC142355	ACTIVE
AMC157621	MANDALA 14	AMC157621	ACTIVE
AMC170911	WEDNESDAY HOPE #1	AMC170911	ACTIVE
AMC174224	BIG ROCK #1	AMC174224	ACTIVE
AMC174225	BIG ROCK #2	AMC174224	ACTIVE
AMC191670	ROADRUNNER #1	AMC191670	ACTIVE
AMC191671	ROADRUNNER #2	AMC191670	ACTIVE
AMC196365	TURKEY BUZZARD #1	AMC196365	ACTIVE
AMC235841	BETTY #4	AMC235841	ACTIVE
AMC235842	BETTY #5	AMC235841	ACTIVE
AMC236096	GARYS PLACE #1 A	AMC236096	ACTIVE
AMC244561	GOLD DUST #2	AMC244561	ACTIVE
AMC247112	SANDO	AMC247112	ACTIVE
AMC251044	FAITH #3	AMC251042	ACTIVE
AMC251047	LORDS BLESSING	AMC251042	ACTIVE
AMC254410	JACKASS	AMC254410	ACTIVE
AMC254411	JENNEY	AMC254410	ACTIVE
AMC254412	HINNY	AMC254410	ACTIVE
AMC258455	TURKEY BUZZARD EXTEN	AMC258455	ACTIVE
AMC258456	TURKEY BUZZARD #2	AMC258455	ACTIVE
AMC258457	TURKEY BUZZARD #3	AMC258455	ACTIVE
AMC258458	TURKEY BUZZARD #4	AMC258455	ACTIVE
AMC259813	D6 PLACER	AMC259812	ACTIVE
AMC259814	EASTSIDE	AMC259812	ACTIVE
AMC291104	CAS #2	AMC291104	ACTIVE
AMC292017	C 6 PLACER	AMC292017	ACTIVE
AMC292924	CD7 PLACER	AMC292924	ACTIVE
AMC300332	WOLF #5	AMC300332	ACTIVE
AMC300333	WOLF #6	AMC300332	ACTIVE
AMC308433	OCOTILLO #1	AMC308433	ACTIVE
AMC308434	OCOTILLO #2	AMC308433	ACTIVE
AMC313473	PATRIOT 1	AMC313473	ACTIVE
AMC313474	PATRIOT 2	AMC313473	ACTIVE
AMC313475	PATRIOT 3	AMC313473	ACTIVE
AMC313476	PATRIOT 4	AMC313473	ACTIVE
AMC313477	PATRIOT 5	AMC313473	ACTIVE
AMC313839	RR HUMBUG #1	AMC313836	ACTIVE
AMC313840	RR HUMBUG #2	AMC313836	ACTIVE
AMC314304	ORO DE VALENZUELA	AMC314304	ACTIVE
AMC314631	RR HUMBUG #3	AMC314626	ACTIVE

**DEPARTMENT OF THE INTERIOR
BUREAU OF LAND MANAGEMENT
MINING CLAIMS**

**MC Customer Information - With Serial No. and Claim Name
ACTIVE CLAIMS**

Run Date: 09/07/2012 02:07 PM

Page 2 of 4

<u>Serial No.</u>	<u>Claim Name/Number</u>	<u>Lead Serial No.</u>	<u>Disposition</u>
AMC316493	AQUARIOUS EXTENSION	AMC316493	ACTIVE
AMC321061	EFTY #2	AMC321061	ACTIVE
AMC326311	CARRIE #1	AMC326311	ACTIVE
AMC326312	CARRIE #2	AMC326311	ACTIVE
AMC326313	CARRIE #3	AMC326311	ACTIVE
AMC326314	CARRIE #4	AMC326311	ACTIVE
AMC326315	PENNEYEIGHT #1	AMC326311	ACTIVE
AMC326316	PENNEYWEIGHT #2	AMC326311	ACTIVE
AMC326319	PAT	AMC326311	ACTIVE
AMC326322	DOUBLE R	AMC326311	ACTIVE
AMC326323	JAKE #1	AMC326311	ACTIVE
AMC326324	JAKE #2	AMC326311	ACTIVE
AMC326325	JAKE #3	AMC326311	ACTIVE
AMC326326	OCOTILLO #3	AMC326311	ACTIVE
AMC326327	PILGRIM #1	AMC326311	ACTIVE
AMC326754	KEYSTONE #1	AMC326754	ACTIVE
AMC326757	KEYSTONE #4	AMC326754	ACTIVE
AMC326758	KEYSTONE #5	AMC326754	ACTIVE
AMC326760	KEYSTONE #7	AMC326754	ACTIVE
AMC326761	KEYSTONE #8	AMC326754	ACTIVE
AMC326762	KEYSTONE #9	AMC326754	ACTIVE
AMC326764	KEYSTONE #11	AMC326754	ACTIVE
AMC326765	KEYSTONE #12	AMC326754	ACTIVE
AMC326772	RANGE BULL #1	AMC326772	ACTIVE
AMC327930	RED BIRD #7	AMC327930	ACTIVE
AMC327931	RED BIRD #8	AMC327930	ACTIVE
AMC328303	RED BIRD #10	AMC328302	ACTIVE
AMC328593	CEEDEE #2	AMC328593	ACTIVE
AMC328594	CEEDEE #3	AMC328593	ACTIVE
AMC328595	CEEDEE #4	AMC328593	ACTIVE
AMC328597	CEEDEE #7	AMC328593	ACTIVE
AMC328598	CEEDEE #8	AMC328593	ACTIVE
AMC328605	BURRO #1	AMC328593	ACTIVE
AMC328606	BURRO #2	AMC328593	ACTIVE
AMC328698	CASS NO 4	AMC328689	ACTIVE
AMC328699	CASS NO 5	AMC328689	ACTIVE
AMC328700	CASS NO 6	AMC328689	ACTIVE
AMC328701	CASS NO 7	AMC328689	ACTIVE
AMC328702	CASS NO 8	AMC328689	ACTIVE
AMC328703	CEEDEE #1	AMC328689	ACTIVE
AMC328704	CEEDEE #5	AMC328689	ACTIVE
AMC328705	GENES DREAM	AMC328689	ACTIVE
AMC328742	RED BIRD #11	AMC328742	ACTIVE
AMC329020	RR #1	AMC329013	ACTIVE
AMC329021	RR #2	AMC329013	ACTIVE
AMC329022	RR #3	AMC329013	ACTIVE
AMC329023	RR #4	AMC329013	ACTIVE
AMC329318	MERCER'S PLACE	AMC329318	ACTIVE
AMC329388	BAD LUCK	AMC329388	ACTIVE
AMC329389	NO LUCK	AMC329388	ACTIVE
AMC329390	GOOD LUCK	AMC329388	ACTIVE
AMC329391	GREAT LUCK	AMC329388	ACTIVE
AMC329392	CLINTON	AMC329388	ACTIVE
AMC329393	CLYDE	AMC329388	ACTIVE
AMC329394	BONNY	AMC329388	ACTIVE
AMC329800	GYPSY MOTH 1	AMC329800	ACTIVE
AMC329801	GYPSY MOTH 2	AMC329800	ACTIVE
AMC331233	RED BASIN #1	AMC331232	ACTIVE
AMC333426	LA SIESTA #1	AMC333426	ACTIVE

DEPARTMENT OF THE INTERIOR
BUREAU OF LAND MANAGEMENT
MINING CLAIMS

MC Customer Information - With Serial No. and Claim Name
ACTIVE CLAIMS

Run Date: 09/07/2012 02:07 PM

Page 3 of 4

<u>Serial No.</u>	<u>Claim Name/Number</u>	<u>Lead Serial No.</u>	<u>Disposition</u>
AMC333427	LA SIESTA #3	AMC333426	ACTIVE
AMC338207	SEVEN GRAND	AMC338207	ACTIVE
AMC339964	RR #5	AMC339964	ACTIVE
AMC339965	RR #6	AMC339964	ACTIVE
AMC350275	GOLD BUG	AMC350275	ACTIVE
AMC350276	GOLD MASTER	AMC350275	ACTIVE
AMC350277	LOBO	AMC350275	ACTIVE
AMC350278	MINE LAB	AMC350275	ACTIVE
AMC350279	WEBSTER MINE	AMC350275	ACTIVE
AMC350280	WHISTLER	AMC350275	ACTIVE
AMC350281	WICKENBURG	AMC350275	ACTIVE
AMC350905	KING DUCK II	AMC350903	ACTIVE
AMC350906	LITTLE TERRY	AMC350903	ACTIVE
AMC350907	DEVILS NEST AU 9	AMC350903	ACTIVE
AMC350910	DEVILS NEST AU 12	AMC350903	ACTIVE
AMC355930	LEAVE NO HOLES #1	AMC355930	ACTIVE
AMC355931	LEAVE NO HOLES #2	AMC355930	ACTIVE
AMC355932	LEAVE NO HOLES #3	AMC355930	ACTIVE
AMC355933	LEAVE NO HOLES #4	AMC355930	ACTIVE
AMC356382	DUCBILL #1	AMC356380	ACTIVE
AMC356383	DUCBILL #2	AMC356380	ACTIVE
AMC356553	AU SUM 1	AMC356553	ACTIVE
AMC357837	KAREN LYNN	AMC357837	ACTIVE
AMC358378	HIDDEN TREASURE	AMC358378	ACTIVE
AMC358379	AQUARIOUS EXT W #1	AMC358379	ACTIVE
AMC358380	AQUARIOUS EXT W #2	AMC358379	ACTIVE
AMC358381	AQUARIOUS EXT W #3	AMC358379	ACTIVE
AMC358382	AQUARIOUS EXT W #4	AMC358379	ACTIVE
AMC362558	HOLLY MARIE	AMC362558	ACTIVE
AMC364340	MARY FRANCIS	AMC364340	ACTIVE
AMC364688	RR #7	AMC364688	ACTIVE
AMC364689	RR #8	AMC364688	ACTIVE
AMC366267	COBI'S GOLD	AMC366267	ACTIVE
AMC366268	RENEE'S BEST CHANCE	AMC366267	ACTIVE
AMC366269	ROUGH ROAD	AMC366267	ACTIVE
AMC366270	STUCK DUCK	AMC366267	ACTIVE
AMC366271	TEGANS BANK	AMC366267	ACTIVE
AMC368415	JACKS HIDEAWAY	AMC368415	ACTIVE
AMC371350	WILGERS WISH	AMC371350	ACTIVE
AMC371802	HAPPY TIMES	AMC371802	ACTIVE
AMC371803	SADDLE TRAMPS	AMC371802	ACTIVE
AMC374274	LORI'S PLACE	AMC374274	ACTIVE
AMC374275	CHARLES' DREAM	AMC374274	ACTIVE
AMC374726	ROSLYN'S ROOST	AMC374726	ACTIVE
AMC38911	DIABLO PLACER	AMC38911	ACTIVE
AMC395761	BUMBLE BEE KING	AMC395761	ACTIVE
AMC395912	REEVES RENDEZVOUS	AMC395912	ACTIVE
AMC395914	BILL SEES TREASURE	AMC395912	ACTIVE
AMC406356	CASS NO. 9	AMC406356	ACTIVE
AMC407030	CAROLS CORNER	AMC407030	ACTIVE
AMC410363	CASS #10	AMC410363	ACTIVE
AMC410364	GOLDEN SANDS	AMC410363	ACTIVE
AMC48976	AQUARIOUS NO 1	AMC48976	ACTIVE
AMC48977	AQUARIUS NO 3	AMC48976	ACTIVE
AMC62606	AQUARIOUS NO 2	AMC62606	ACTIVE
AMC64830	CATCLAW	AMC64830	ACTIVE
AMC68531	THOMASON	AMC68526	ACTIVE
AMC74734	SHARON LEE NO 1	AMC74734	ACTIVE
AMC74735	SHARON LEE NO 2	AMC74734	ACTIVE

DEPARTMENT OF THE INTERIOR
BUREAU OF LAND MANAGEMENT
MINING CLAIMS

MC Customer Information - With Serial No. and Claim Name
ACTIVE CLAIMS

Run Date: 09/07/2012 02:07 PM

Page 4 of 4

<u>Serial No.</u>	<u>Claim Name/Number</u>	<u>Lead Serial No.</u>	<u>Disposition</u>
AMC74736	SHARON LEE NO 3	AMC74734	ACTIVE
AMC74737	SHARON LEE NO 4	AMC74734	ACTIVE
AMC76951	MERCIFUL HEAVENS #2	AMC76950	ACTIVE
AMC82213	BEAN BAG #1	AMC82212	ACTIVE
AMC89414	BEAN BAG #2	AMC89414	ACTIVE
AMC89420	WOLF #1	AMC89414	ACTIVE
AMC89421	WOLF #2	AMC89414	ACTIVE
AMC89422	WOLF #3	AMC89414	ACTIVE
AMC89423	WOLF #4	AMC89414	ACTIVE
AMC92803	GOODWIN #1	AMC92803	ACTIVE
AMC95198	GOLD PALACE I	AMC95198	ACTIVE
AMC95199	GOLD PALACE II	AMC95198	ACTIVE
AMC95200	GOLD PALACE III	AMC95198	ACTIVE
AMC95201	GOLD PALACE IV	AMC95198	ACTIVE
AMC95202	GOLD PALACE V	AMC95198	ACTIVE
AMC95203	MORE THAN LOTS OF RO	AMC95198	ACTIVE
AMC95204	LOTS OF ROCK	AMC95198	ACTIVE
AMC95205	GOLD PALACE VIII	AMC95198	ACTIVE
AMC96051	J D R #1	AMC96051	ACTIVE
AMC96052	J D R #2	AMC96051	ACTIVE
AMC96053	J D R #3	AMC96051	ACTIVE

Number of ACTIVE cases: 190

AMC 11413
AMC 38911
AMC 48976
AMC 62606
AMC 68526
AMC 74734
AMC 76950
AMC 82212
AMC 89414
AMC 92803
AMC 95198
AMC 96051
AMC 102389
AMC 112605
AMC 126045
AMC 126534
AMC 129334
AMC 130488
AMC 142355
AMC 157621
AMC 170911
AMC 174554
AMC 191670
AMC 196365
AMC 235841
AMC 236096
AMC 244561
AMC 247112
AMC 250275
AMC 251042
AMC 254410
AMC 258455
AMC 259812
AMC 291104
AMC 292017
AMC 292924
AMC 300332
AMC 308433
AMC 313473
AMC 313836

AMC 314304
AMC 314626
AMC 316493
AMC 321061
AMC 326311
AMC 326323
AMC 326754
AMC 326772
AMC 327930
AMC 328302
AMC 328593
AMC 328689
AMC 329013
AMC 329318
AMC 329388
AMC 329800
AMC 331232
AMC 338207
AMC 339964
AMC 350903
AMC 350903
AMC 355930
AMC 356380
AMC 356553
AMC 357837
AMC 358378
AMC 358379
AMC 362558
AMC 364340
AMC 364688
AMC 364830
AMC 366267
AMC 368415
AMC 371350
AMC 371802
AMC 374274
AMC 374726
AMC 395761
AMC 395912
AMC 406356
AMC 407030

Recorded mail
 Roadrunner Prospectors Club
 Box 56804
 Phoenix, AZ 85079

MAINTENANCE FEE PAYMENT IN LIEU OF ASSESSMENT WORK FOR THE UPCOMING
 ASSESSMENT YEAR BEGINNING SEPTEMBER 1, 2011

Seq. #	AMC #	Claim Name	County	Cnty Record Data	Township	Range	Section
1	326754	Keystone #1	Pinal	5S	15E	4	1
2	326764	Keystone #11	Pinal	5S	15E	4	2
3	326765	Keystone #12	Pinal	5S	15E	4	3
4	326757	Keystone #4	Pinal	5S	15E	4	4
5	326758	Keystone #5	Pinal	5S	15E	4	5
6	326760	Keystone #7	Pinal	5S	15E	4	6
7	326761	Keystone #8	Pinal	5S	15E	4	7
8	326762	Keystone #9	Pinal	5S	15E	4	8


RECEIVED
 CLM AZ STATE OFFICE
 2011 JUL 29 A 10:15
 PHOENIX, ARIZONA

The name and address of the owner of the Claims for
 which this is prepared is:

Roadrunners Prospectors Club Inc.
 P. O. Box 56804
 Phoenix, AZ 85079

Signature: [Handwritten Signature] (agent)

Date: 7/29/2011



STATE OF ARIZONA
 COUNTY OF MARICOPA } SS

This instrument was acknowledged before me this 29th day of July, 2011, by [Handwritten Name]
 In witness whereof I herewith set my hand and official seal.

When recorded mail to:
 Roadrunner Prospe~~ct~~ Club
 P. O. Box 56804
 Phoenix, AZ 85079

MAINTENANCE FEE PAYMENT IN LIEU OF ASSESSMENT WORK FOR THE UPCOMING
 ASSESSMENT YEAR BEGINNING SEPTEMBER 1, 2011.

Seq. #	AMC #	Claim Name	County	Cnty Record Data	Township	Range	Section
✓ 1	292017	C6 Placer	La Paz	4N	20W	23	1
✓ 2	292924	CD7 Placer	La Paz	4N	20W	14, 15, 23	2
✓ 3	259813	D6 Placer	La Paz	4N	20W	26	3
✓ 4	38911	Diablo Placer	La Paz	4N	20W	23,24,25,26	4
✓ 5	259814	Eastside Placer	La Paz	4N	20W	23	5

RECEIVED
 MARICOPA STATE OFFICE
 2011 JUL 29 A 10:15
 PHOENIX, ARIZONA

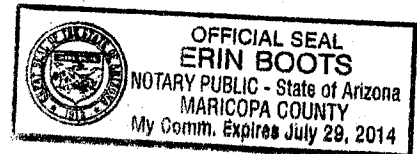
The name and address of the owner of the Claims for
 which this is prepared is:

Roadrunners Prospectors Club Inc.
 P. O. Box 56804
 Phoenix, AZ 85079

Signature: [Handwritten Signature] (agent)

Date: 7/29/2011

Page 1 of 1



STATE OF ARIZONA }
 COUNTY OF MARICOPA } SS

This instrument was acknowledged before me this 29 day of July, 2011, by Jack Empert
 In witness whereof, I herewith set my hand and official seal
[Handwritten Signature] NOTARY PUBLIC
 Expires: 7/29/14

5
 [Handwritten mark]

When recorded mail to:

Roadrunner Prospectors Club
P. O. Box 56804
Phoenix, AZ 85079

MAINTENANCE FEE PAYMENT IN LIEU OF ASSESSMENT WORK FOR THE UPCOMING
ASSESSMENT YEAR BEGINNING SEPTEMBER 1, 2011

Seq. #	AMC #	Claim Name	County	Cnty Record Data	Township	Range	Section
✓ 1	395914	Bill Sees Treasure	Maricopa	7N	4W	5	1
✓ 2	407030	Carols Corner	Maricopa	7N	3W	18	2
✓ 3	326311	Carrie #1	Maricopa	7N	3W	31	3
✓ 4	326312	Carrie #2	Maricopa	7N	3W	31	4
✓ 5	326313	Carrie #3	Maricopa	7N	3W	30	5
✓ 6	326314	Carrie #4	Maricopa	7N	3W	30	6
✓ 7	291104	Cas #2	Maricopa	7N	3W	29	7
✓ 8	328698	Cass No. 4	Maricopa	7N	3W	29	8
✓ 9	328699	Cass No. 5	Maricopa	7N	3W	29	9
✓ 10	328700	Cass No. 6	Maricopa	7N	3W	29	10
✓ 11	328701	Cass No. 7	Maricopa	7N	3W	29	11
✓ 12	328702	Cass No. 8	Maricopa	7N	3W	29	12
✓ 13	406356	Cass No. 9	Maricopa	7N	3W	29	13
✓ 14	374275	Charles' Dream	Maricopa	7N	3W	20	14
✓ 15	326322	Double R	Maricopa	6N	4W	12	15
✓ 16	350275	Gold Bug	Maricopa	6N	6W	26	16
✓ 17	350276	Gold Master	Maricopa	6N	6W	26	17
✓ 18	329800	Gypsy Moth 1	Maricopa	7N	3W	21	18
✓ 19	329801	Gypsy Moth 2	Maricopa	7N	3W	21	19
✓ 20	326323	Jake #1	Maricopa	7N	3W	29	20
✓ 21	326324	Jake #2	Maricopa	7N	3W	29	21
✓ 22	326325	Jake #3	Maricopa	7N	3W	29	22
✓ 23	333426	La Siesta #1	Maricopa	7N	3W	30	23
✓ 24	333427	La Siesta #3	Maricopa	7N	3W	30	24
✓ 25	350277	Lobo	Maricopa	6N	6W	26	25
✓ 26	374274	Lori's Place	Maricopa	7N	3W	20	26
✓ 27	350278	Mine Lab	Maricopa	6N	6W	26	27
✓ 28	308433	Ocotillo #1	Maricopa	7N	3W	17, 20	28
✓ 29	308434	Ocotillo #2	Maricopa	7N	3W	17, 18	29
✓ 30	326326	Ocotillo #3	Maricopa	7N	3W	17, 18, 20	30

The name and address of the owner of the Claims for which this is prepared is:

Roadrunners Prospectors Club Inc.
P. O. Box 56804
Phoenix, AZ 85079



STATE OF ARIZONA }
COUNTY OF MARICOPA } SS

Signature: [Handwritten Signature]

Date: 7/29/2011

This instrument was acknowledged before me this 24 day of July, 2011, by JACK ENGBRECHT
In witness whereof, herewith set my hand and official seal.

[Handwritten Signature]
NOTARY PUBLIC
Expires 7/29/14

ARIZONA, ARIZONA

2011 JUL 29 A 10:15

RECEIVED STATE OFFICE

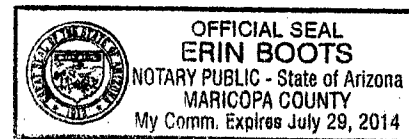
page 1 of 2

56

When recorded mail to:
 Roadrunner Prospector Club
 P. O. Box 56804
 Phoenix, AZ 85079

MAINTENANCE FEE PAYMENT IN LIEU OF ASSESSMENT WORK FOR THE UPCOMING
 ASSESSMENT YEAR BEGINNING SEPTEMBER 1, 2011.

Seq. #	AMC #	Claim Name	County	Cnty Record Data	Township	Range	Section
31	326319	Pat	Maricopa	7N	3W	31	31
32	326315	Pennyweight #1	Maricopa	7N	3W	29	32
33	326316	Pennyweight #2	Maricopa	7N	3W	29	33
34	326327	Pilgrim #1	Maricopa	7N	3W	31	34
35	126406	Randy B	Maricopa	7N	3W	30	35
36	326772	Range Bull # 1	Maricopa	7N	3W	21	36
37	331233	Red Basin #1	Maricopa	6N	6W	26	37
38	327930	Red Bird # 7	Maricopa	7N	3W	17	38
39	327931	Red Bird # 8	Maricopa	7N	3W	20	39
40	328302	Red Bird # 9	Maricopa	7N	3W	17	40
41	328303	Red Bird #10	Maricopa	7N	3W	17	41
42	395912	Reeves Rendezvous	Maricopa	7N	4W	5	42
43	374726	Roslyn's Roost	Maricopa	7N	3W	17	43
44	329020	RR #1	Maricopa	6N	4W	1	44
45	329021	RR #2	Maricopa	6N	4W	1	45
46	329022	RR #3	Maricopa	6N	4W	1	46
47	329023	RR #4	Maricopa	6N	4W	1	47
48	339964	RR #5	Maricopa	6N	4W	1	48
49	339965	RR #6	Maricopa	6N	4W	1	49
50	364688	RR #7	Maricopa	6N	4W	1	50
51	364689	RR #8	Maricopa	6N	4W	1	51
52	247112	Sando	Maricopa	7N	3W	28	52
53	338207	Seven Grand	Maricopa	7N	4W	25	53
54	350279	Webster Mine	Maricopa	6N	6W	26	54
55	350280	Whistler	Maricopa	6N	6W	26	55
56	350281	Wickenburg	Maricopa	6N	6W	26	56



The name and address of the owner of the Claims for which this is prepared is:

Roadrunners Prospectors Club Inc. 15 10 15 62 70 1102
 P. O. Box 56804
 Phoenix, AZ 85079

STATE OF ARIZONA }
 COUNTY OF MARICOPA } SS

Signature: Jack Engstrom (agent)

This instrument was acknowledged before me this 21st day of July, 2011, by Jack Engstrom in witness whereof I herewith set my hand and official seal.

Date: 7/29/2011

page 2 of 2
 NOTARY PUBLIC
 Expires

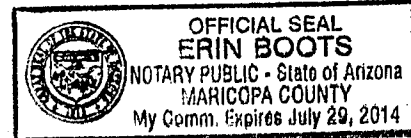
When recorded mail to:

Roadrunner Prospectors Club
P. O. Box 56804
Phoenix, AZ 85079

MAINTENANCE FEE PAYMENT IN LIEU OF ASSESSMENT WORK FOR THE UPCOMING
ASSESSMENT YEAR BEGINNING SEPTEMBER 1, 2011.

Seq. #	AMC #	Claim Name	County	Cnty Record Data	Township	Range	Section
1	68531	Thomason	Yavapai	0121 511	9N	4W	7
2	251044	Faith #3	Yavapai	1812 836	9N	5W	13
3	251047	Lords Blessing	Yavapai	1803 415	9N	5W	13
4	358379	Aquarius Ext. West #1	Yavapai	3633817 4076 797	10N	2E	18
5	358380	Aquarius Ext. West #2	Yavapai	3633818 4076 798	10N	2E	18
6	358381	Aquarius Ext. West #3	Yavapai	3633819 4076 799	10N	2E	18
7	358382	Aquarius Ext. West #4	Yavapai	3633820 4076 800	10N	2E	18
8	48976	Aquarius #1	Yavapai	0801 192	10N	2E	7
9	62606	Aquarius #2	Yavapai	1001 437	10N	2E	7
10	48977	Aquarius #3	Yavapai	0801 194	10N	2E	7, 18
11	316493	Aquarius Extension	Yavapai	2402 767	10N	2E	18
12	356553	Au Sum 1	Yavapai	4511 771	10N	2E	28,29,32,33
13	329388	Bad Luck	Yavapai	2780 912	12N	1W	14, 23
14	82213	Bean Bag #1	Yavapai	0965 338	12N	1W	28
15	89414	Bean Bag #2	Yavapai	1249 413	12N	1W	28
16	235841	Betty #4	Yavapai	1713 778	12N	1W	14
17	235842	Betty #5	Yavapai	1713 780	12N	1W	14
18	174224	Big Rock #1	Yavapai	1469 76	12N	1W	10, 11
19	174225	Big Rock #2	Yavapai	1469 78	12N	1W	10
20	329394	Bonny	Yavapai	2780 924	12N	1W	30
21	395761	Bumble Bee King	Yavapai	4651 956	9N	2E	5
22	328605	Burro #1	Yavapai	2742 987	12N	1W	33
23	328606	Burro #2	Yavapai	2742 985	11N	1W	4
24	64830	Catclaw	Yavapai	0912 239	9N	4W	6
25	328703	Ceedee #1	Yavapai	2746 703	8N	1W	5
26	328593	Ceedee #2	Yavapai	2742 961	8N	1W	5
27	328594	Ceedee #3	Yavapai	2742 963	8N	1W	5
28	328595	Ceedee #4	Yavapai	2742 965	8N	1W	5
29	328704	Ceedee #5	Yavapai	2746 705	8N	1W	5
30	328597	Ceedee #7	Yavapai	2742 969	8N	1W	4
31	328598	Ceedee #8	Yavapai	2742 971	8N	1W	4
32	329392	Clinton	Yavapai	2780 920	12N/12N	1W/2W	30/25
33	329393	Clyde	Yavapai	2780 922	12N/12N	1W/2W	30/25
34	366267	Cobi's Gold	Yavapai	4281 505	11.5N	1E	19
35	350910	Devils Nest AU 12	Yavapai	3620 62	9N	4W	6
36	350907	Devils Nest AU 9	Yavapai	3620 60	9N	4W	6
37	142356	Donkey Mine #4	Yavapai	1422 292	12N	1W	33
38	356382	Ducbill #1	Yavapai	27429 1402 63	12N	1W	17
39	356383	Ducbill #2	Yavapai	27430 1402 65	12N	1W	17

The name and address of the owner of the Claims for which this is prepared is:
Roadrunners Prospectors Club Inc.
P. O. Box 56804
Phoenix, AZ 85079



Signature: *[Handwritten Signature]* (agent)

Date: 7/29/2011

STATE OF ARIZONA
COUNTY OF MARICOPA } SS

This instrument was acknowledged before me this 29th day of July, 2011, by JACK ENRIQUETA
In witness whereof, I herewith set my hand and official seal.

[Handwritten Signature]
NOTARY PUBLIC
Expires 07-29-14

119
[Handwritten Initials]

2011 JUL 29 A 10:15
RECEIVED
Page 1 of 3

When recorded mail to:

Roadrunner Prospectors Club

P. O. Box 56804

Phoenix, AZ 85079

MAINTENANCE FEE PAYMENT IN LIEU OF ASSESSMENT WORK FOR THE UPCOMING ASSESSMENT YEAR BEGINNING SEPTEMBER 1, 2011.

Table with 9 columns: Seq. #, AMC #, Claim Name, County, Cnty Record Data, Township, Range, Section. Rows 40-79 listing various claims in Yavapai County.

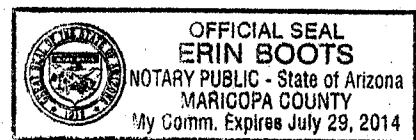
The name and address of the owner of the Claims for which this is prepared is:

Roadrunners Prospectors Club
P. O. Box 56804
Phoenix, AZ 85079

Signature: [Handwritten Signature] (agent)

Date: 7/29/2011

Page 2 of 3



STATE OF ARIZONA
COUNTY OF MARICOPA } SS

This instrument was acknowledged before me this 29th day of July, 2011, by [Handwritten Name] in witness whereof I herewith set my hand and official seal.

[Handwritten Signature] NOTARY PUBLIC Expires

When recorded mail to:

Roadrunner Prospectors Club
P. O. Box 56804
Phoenix, AZ 85079

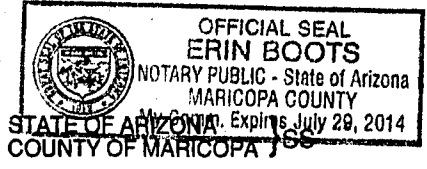
MAINTENANCE FEE PAYMENT IN LIEU OF ASSESSMENT WORK FOR THE UPCOMING
ASSESSMENT YEAR BEGINNING SEPTEMBER 1, 2011.

Seq. #	AMC #	Claim Name	County	Cnty Record Data	Township	Range	Section
80	364340	Mary Francis	Yavapai	3824744 4236 718	13N	1E	29
81	329318	Mercer's Place	Yavapai	2777 216, 3288 700	11N	1W	4
82	76951	Merciful Heavens #2	Yavapai	1329 344	12N/11N	1W/1W	33/4
83	95203	Gold Palace VI	Yavapai	1256 462	12N	1W	19
84	329389	No Luck	Yavapai	2780 914	12N	1W	23
85	314304	Oro De Valenzuela	Yavapai	3436 378	11N	1E	14
86	313473	Patriot 1	Yavapai	2347 704	11N	1W	4
87	313474	Patriot 2	Yavapai	2347 706	11N	1W	3, 4
88	313475	Patriot 3	Yavapai	2347 708	11N	1W	3
89	313476	Patriot 4	Yavapai	2347 710	11N	1W	3
90	313477	Patriot 5	Yavapai	2347 712	11N	1W	3
91	130489	Protecto 2	Yavapai	1381 826	12N	1W	33
92	366268	Renee's Best Chance	Yavapai	4281 507	13N	3W	32
93	191670	Roadrunner #1	Yavapai	1514 754	12.5N	1W	25
94	191671	Roadrunner #2	Yavapai	1514 756	12.5N	1W	25
95	366269	Rough Road	Yavapai	4281 503	11.5N	1E	30
96	313839	RR-Humbug #1	Yavapai	2352 463	8N	1E	31
97	313840	RR-Humbug #2	Yavapai	2352 460	8N	1E	31
98	314631	RR-Humbug #3	Yavapai	2360 845	8N	1E	29, 30
99	371803	Saddle Tramps	Yavapai	4390 622	13N	3W	29
100	74734	Sharon Lee #1	Yavapai	0912 397	11N	1E	35, 36
101	74735	Sharon Lee #2	Yavapai	0912 398	11N	1E	35
102	74736	Sharon Lee #3	Yavapai	0912 399	10N	1E	2
103	74737	Sharon Lee #4	Yavapai	0912 400	10N	1E	1, 2
104	366270	Stuck Duck	Yavapai	4281 506	13N	3W	32
105	366271	Tegan's Bank	Yavapai	4281 504	11.5N	1E	30
106	196365	Turkey Buzzard #1	Yavapai	1529 712	11N	3E	30
107	258456	Turkey Buzzard #2	Yavapai	1838 872	11N	3E	30
108	258457	Turkey Buzzard #3	Yavapai	1838 874	11N	3E	30
109	258458	Turkey Buzzard #4	Yavapai	1838 876	11N	3E	30
110	258455	Turkey Buzzard Ext.	Yavapai	1838 870	11N	3E	30
111	170911	Wednesday Hope #1	Yavapai	1467 691	10N	2E	31
112	11413	Wednesday Hope #4	Yavapai	1015 726, 1799 330	9.5N/10N	2E/2E	20/32
113	371350	Wigers Wish	Yavapai	4372 442	13N	3W	32
114	89420	Wolf #1	Yavapai	0961 673, 90203541	11.5N	1E	31
115	89421	Wolf #2	Yavapai	0961 674, 2207 41	11.5N	1E	31
116	89422	Wolf #3	Yavapai	0961 675, 2207 41	11.5N	1E	31
117	89423	Wolf #4	Yavapai	0961 676, 2207 41	11.5N/11N	1E/1E	31/6
118	300332	Wolf #5	Yavapai	2208 526	11.5N	1E	31
119	300333	Wolf #6	Yavapai	2208 524	11N	1E	5, 6

40
The name and address of the owner of the Claims for which this is prepared is:

Roadrunners Prospectors Club Inc.
P. O. Box 56804
Phoenix, AZ 85079

2011 JUL 29 10:15 AM



This instrument was acknowledged before me this 19th day of July, 2011, by JACK ENRIQUETA in witness whereof, I herewith set my hand and official seal.
[Signature] NOTARY PUBLIC Expires

Signature: [Signature] (agent)
Date: 7/29/2011
page 3 of 3

United States Department of the Interior
Bureau of Land Management
 LANDS/RECREATION & PLANNING
 ONE N CENTRAL AVE
 PHOENIX, AZ 85004 -2203
 Phone: 602-417-9200

Receipt

No:

2392257

Transaction #: 2467331	
Date of Transaction: 07/29/2011	
CUSTOMER:	
ROADRUNNER PROSPECTORS CLUB INC BOX 56804 PHOENIX,AZ 85079 US	

LINE #	QTY	DESCRIPTION	REMARKS	UNIT PRICE	TOTAL
1	1.00	LOCATABLE MINERALS / MINING CLAIMS-NOT NEW-UNADJUD,ONE AUTH NO. ONLY / MINING CLAIM MONEY RECEIVED CASES: AMC326754/\$26320.00	MAINT 2012/188	- n/a -	26320.00
TOTAL:					\$26,320.00

PAYMENT INFORMATION			
1	AMOUNT:	26320.00	POSTMARKED: N/A
	TYPE:	CHECK	RECEIVED: 07/29/2011
	CHECK NO:	7453	
	NAME:	ROADRUNNER PROSPECTORS CLUB INC BOX 56804 PHOENIX AZ 85079 US	

REMARKS	

This receipt was generated by the automated BLM Collections and Billing System and is a paper representation of a portion of the official electronic record contained therein.

Receipt 219583

SEP 01 2010

11413	291104	329388
38911	355930	329318
48976	362558	329800
62606	374274	331232
64830	374726	338207
68526	395761	339964
74734	395912	328302
76950	292017	350275
82212	292924	350903
89414	259812	356380
92803	371350	356553
95198	371802	358378
96051	368415	358379
102389	366267	357837
112605	364688	364340
126534	326311	
129334	326772	
130488	326754	
142355	333426	
170911	300332	
157621	308433	
174224	313473	
191670	313836	
196365	314304	
235841	314626	
236096	316493	
244561	321061	
247112	327930	
251042	328593	
254410	328689	
258455	329013	

When recorded mail to:
 Roadrunner Prospector Club
 P. O. Box 56804
 Phoenix, AZ 85079

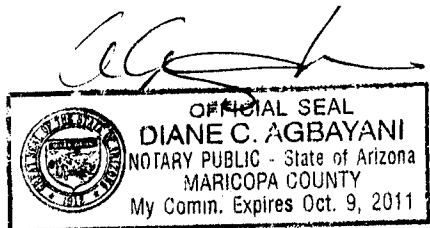
MAINTENANCE FEE PAYMENT IN LIEU OF ASSESSMENT WORK FOR THE UPCOMING
 ASSESSMENT YEAR BEGINNING SEPTEMBER 1, 2010

Seq. #	AMC #	Claim Name	County	Cnty Record Data	Township	Range	Section
1	396914	Bill Sees Treasure	Maricopa	2010 0427789	7N	4W	5
2	326311	Carrie #1	Maricopa	93 0174157	7N	3W	31
3	326312	Carrie #2	Maricopa	93 0174158	7N	3W	31
4	326313	Carrie #3	Maricopa	93 0174160	7N	3W	30
5	326314	Carrie #4	Maricopa	93 0174159	7N	3W	30
6	291104	Cas #2	Maricopa	92 0366284	7N	3W	29
7	328698	Cass No. 4	Maricopa	93 0885578	7N	3W	29
8	328699	Cass No. 5	Maricopa	93 0885577	7N	3W	29
9	328700	Cass No. 6	Maricopa	93 0885576	7N	3W	29
10	328701	Cass No. 7	Maricopa	93 0885575	7N	3W	29
11	328702	Cass No. 8	Maricopa	93 0885574	7N	3W	29
12	374275	Charles' Dream	Maricopa	2006 1491112	7N	3W	20
13	326322	Double R	Maricopa	93 0174149	6N	4W	12
14	350275	Gold Bug	Maricopa	98 0535738	6N	6W	26
15	350276	Gold Master	Maricopa	98 0535739	6N	6W	26
16	329800	Gypsy Moth 1	Maricopa	94 0218517	7N	3W	21
17	329801	Gypsy Moth 2	Maricopa	94 0218518	7N	3W	21
18	326323	Jake #1	Maricopa	93 0174147	7N	3W	29
19	326324	Jake #2	Maricopa	93 0174146	7N	3W	29
20	326325	Jake #3	Maricopa	93 0174145	7N	3W	29
21	333426	La Siesta #1	Maricopa	95 0185054	7N	3W	30
22	333427	La Siesta #3	Maricopa	95 0185055	7N	3W	30
23	350277	Lobo	Maricopa	98 0535740	6N	6W	26
24	374274	Lori's Place	Maricopa	2006 1491113	7N	3W	20
25	350278	Mine Lab	Maricopa	98 0535741	6N	6W	26
26	308433	Ocotillo #1	Maricopa	90 0506459	7N	3W	17, 20
27	308434	Ocotillo #2	Maricopa	90 0506460	7N	3W	17, 18
28	326328	Ocotillo #3	Maricopa	93 0174155	7N	3W	17, 18, 20
29	326319	Pat	Maricopa	93 0174152	7N	3W	31
30	326315	Pennyeight #1	Maricopa	93 0174148	7N	3W	29

The name and address of the owner of the Claims for which this is prepared is:

Roadrunners Prospectors Club Inc.
 P. O. Box 56804
 Phoenix, AZ 85079

PHOENIX, ARIZONA



Signature: *[Handwritten Signature]* (agent)

Date: *8/20/2010*

2010 AUG 20 4 51

RECEIVED
 BLM AZ STATE OFFICE

NO. OF CLAIMS 186
 AMOUNT \$26,040.00
 RECEIPT NO. 2195337
 INIT. [Signature]

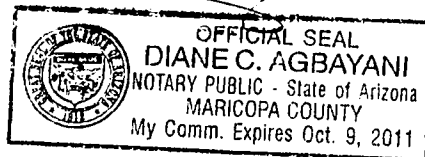
When recorded mail to:
 Roadrunner Prospect Club
 P. O. Box 56804
 Phoenix, AZ 85079

MAINTENANCE FEE PAYMENT IN LIEU OF ASSESSMENT WORK FOR THE UPCOMING
 ASSESSMENT YEAR BEGINNING SEPTEMBER 1, 2010.

Seq. #	AMC #	Claim Name	County	Cnty Record Data	Township	Range	Section
31	326316	Pennyweight #2	Maricopa	93 0174156	7N	3W	29
32	326327	Pilgrim #1	Maricopa	93 0174153	7N	3W	31
33	126406	Randy B	Maricopa	15049 221	7N	3W	30
34	326772	Range Bull # 1	Maricopa	93 0362063	7N	3W	21
35	331233	Red Basin #1	Maricopa	94 0383049	6N	6W	26
36	327930	Red Bird # 7	Maricopa	93 0897433	7N	3W	17
37	327931	Red Bird # 8	Maricopa	93 0897432	7N	3W	20
38	328302	Red Bird # 9	Maricopa	93 0897431	7N	3W	17
39	328303	Red Bird #10	Maricopa	93 0819961	7N	3W	17
40	395912	Reeves Rendezvous	Maricopa	2010 0427788	7N	4W	5
41	374726	Roslyn's Roost	Maricopa	2006 1445012	7N	3W	17
42	329020	RR #1	Maricopa	94 0021782	6N	4W	1
43	329021	RR #2	Maricopa	94 0021783	6N	4W	1
44	329022	RR #3	Maricopa	94 0021784	6N	4W	1
45	329023	RR #4	Maricopa	94 0021785	6N	4W	1
46	339964	RR #5	Maricopa	96 0488373	6N	4W	1
47	339965	RR #6	Maricopa	96 0488374	6N	4W	1
48	364688	RR #7	Maricopa	2005 0477984	6N	4W	1
49	364689	RR #8	Maricopa	2005 0477985	6N	4W	1
50	247112	Sando	Maricopa	85 0559653	7N	3W	28
51	338207	Seven Grand	Maricopa	98 0139764	7N	4W	25
52	350279	Webster Mine	Maricopa	98 0535742	6N	6W	26
53	350280	Whistler	Maricopa	98 0535743	6N	6W	26
54	350281	Wickenburg	Maricopa	98 0535744	6N	6W	26

The name and address of the owner of the Claims for which this is prepared is:

Roadrunners Prospectors Club Inc.
 P. O. Box 56804
 Phoenix, AZ 85079



Signature: *[Handwritten Signature]*
 Date: *8/20/10*

PHOENIX, ARIZONA
 2010 AUG 20 A 9:51
 RECEIVED
 BLM AZ STATE OFFICE

When recorded mail to:
 Roadrunner Prospector Club
 P. O. Box 56804
 Phoenix, AZ 85079

MAINTENANCE FEE PAYMENT IN LIEU OF ASSESSMENT WORK FOR THE UPCOMING
 ASSESSMENT YEAR BEGINNING SEPTEMBER 1, 2010.

Seq. #	AMC #	Claim Name	County	Cnty Record Data	Township	Range	Section
1	68531	Thomason	Yavapai	0121 511	9N	4W	7
2	251044	Faith #3	Yavapai	1812 836	9N	5W	13
3	251047	Lords Blessing	Yavapai	1803 415	9N	5W	13
4	358379	Aquarius Ext. West #1	Yavapai	3633817 4076 797	10N	2E	18
5	358380	Aquarius Ext. West #2	Yavapai	3633818 4076 798	10N	2E	18
6	358381	Aquarius Ext. West #3	Yavapai	3633819 4076 799	10N	2E	18
7	358382	Aquarius Ext. West #4	Yavapai	3633820 4076 800	10N	2E	18
8	48976	Aquarius #1	Yavapai	0801 192	10N	2E	7
9	62606	Aquarius #2	Yavapai	1001 437	10N	2E	7
10	48977	Aquarius #3	Yavapai	0801 194	10N	2E	7, 18
11	316493	Aquarius Extension	Yavapai	2402 767	10N	2E	18
12	356553	Au Sum 1	Yavapai	4511 771	10N	2E	28,29,32,33
13	329388	Bad Luck	Yavapai	2780 912	12N	1W	14, 23
14	82213	Bean Bag #1	Yavapai	0965 338	12N	1W	28
15	89414	Bean Bag #2	Yavapai	1249 413	12N	1W	28
16	235841	Betty #4	Yavapai	1713 778	12N	1W	14
17	235842	Betty #5	Yavapai	1713 780	12N	1W	14
18	174224	Big Rock #1	Yavapai	1469 76	12N	1W	10, 11
19	174225	Big Rock #2	Yavapai	1469 78	12N	1W	10
20	329394	Bonny	Yavapai	2780 924	12N	1W	30
21	395761	Bumble Bee King	Yavapai	4651 956	9N	2E	5
22	328605	Burro #1	Yavapai	2742 987	12N	1W	33
23	328606	Burro #2	Yavapai	2742 985	11N	1W	4
24	64830	Catclaw	Yavapai	0912 239	9N	4W	6
25	328703	Ceedee #1	Yavapai	2746 703	8N	1W	5
26	328593	Ceedee #2	Yavapai	2742 961	8N	1W	5
27	328594	Ceedee #3	Yavapai	2742 963	8N	1W	5
28	328595	Ceedee #4	Yavapai	2742 965	8N	1W	5
29	328704	Ceedee #5	Yavapai	2746 705	8N	1W	5
30	328597	Ceedee #7	Yavapai	2742 969	8N	1W	4
31	328598	Ceedee #8	Yavapai	2742 971	8N	1W	4
32	329392	Clinton	Yavapai	2780 920	12N/12N	1W/2W	30/25
33	329393	Clyde	Yavapai	2780 922	12N/12N	1W/2W	30/25
34	366267	Cobi's Gold	Yavapai	4281 505	11.5N	1E	19
35	350910	Devils Nest AU 12	Yavapai	3620 62	9N	4W	6
36	350907	Devils Nest AU 9	Yavapai	3620 60	9N	4W	6
37	142350	Donkey Mine #4	Yavapai	1422 292	12N	1W	33
38	356382	Ducbill #1	Yavapai	27429 1402 63	12N	1W	17
39	356383	Ducbill #2	Yavapai	27430 1402 65	12N	1W	17

The name and address of the owner of the Claims for which this is prepared is:

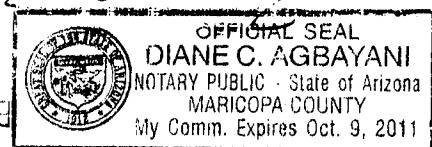
Roadrunners Prospectors Club Inc.
 P. O. Box 56804
 Phoenix, AZ 85079

PHOENIX, ARIZONA

Signature: *[Handwritten Signature]* (agent) 2010 AUG 20 9 58 AM

Date: 8/20/2010

RECEIVED
 BLMAZ STATE OFFICE



When recorded mail to:

Roadrunner Prospector Club

P. O. Box 56804

Phoenix, AZ 85079

MAINTENANCE FEE PAYMENT IN LIEU OF ASSESSMENT WORK FOR THE UPCOMING ASSESSMENT YEAR BEGINNING SEPTEMBER 1, 2010.

Table with 8 columns: Seq. #, AMC #, Claim Name, County, Cnty Record Data, Township, Range, Section. Rows 40-79 listing various claims in Yavapai County.

The name and address of the owner of the Claims for which this is prepared is:

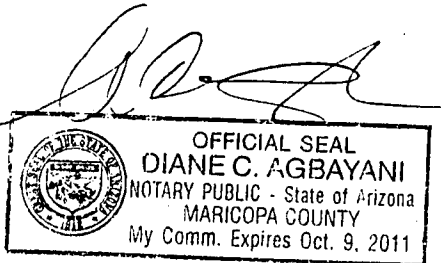
Roadrunners Prospectors Club Inc. P. O. Box 56804 Phoenix, AZ 85079

Signature: [Handwritten Signature] (agent)

Date: 8/20/2010

PHOENIX ARIZONA 2010 AUG 20 9:50

RECEIVED MARICOPA COUNTY NOTARY PUBLIC OFFICE



When recorded mail to:
 Roadrunner Prospector Club
 P. O. Box 56804
 Phoenix, AZ 85079

MAINTENANCE FEE PAYMENT IN LIEU OF ASSESSMENT WORK FOR THE UPCOMING
 ASSESSMENT YEAR BEGINNING SEPTEMBER 1, 2010.

Seq. #	AMC #	Claim Name	County	Cnty Record Data	Township	Range	Section
80	364340	Mary Francis	Yavapai	3824744 4236 718	13N	1E	29
81	329318	Mercer's Place	Yavapai	2777 216, 3288 700	11N	1W	4
82	76951	Merciful Heavens #2	Yavapai	1329 344	12N/11N	1W/1W	33/4
83	95203	Gold Palace VI	Yavapai	1256 462	12N	1W	19
84	329389	No Luck	Yavapai	2780 914	12N	1W	23
85	314304	Oro De Valenzuela	Yavapai	3436 378	11N	1E	14
86	313473	Patriot 1	Yavapai	2347 704	11N	1W	4
87	313474	Patriot 2	Yavapai	2347 706	11N	1W	3, 4
88	313475	Patriot 3	Yavapai	2347 708	11N	1W	3
89	313476	Patriot 4	Yavapai	2347 710	11N	1W	3
90	313477	Patriot 5	Yavapai	2347 712	11N	1W	3
91	130489	Protecto 2	Yavapai	1381 826	12N	1W	33
92	366266	Renee's Best Chance	Yavapai	4281 507	13N	3W	32
93	191670	Roadrunner #1	Yavapai	1514 754	12.5N	1W	25
94	191671	Roadrunner #2	Yavapai	1514 756	12.5N	1W	25
95	366269	Rough Road	Yavapai	4281 503	11.5N	1E	30
96	313839	RR-Humbug #1	Yavapai	2352 463	8N	1E	31
97	313840	RR-Humbug #2	Yavapai	2352 460	8N	1E	31
98	314631	RR-Humbug #3	Yavapai	2360 845	8N	1E	29, 30
99	371803	Saddle Tramps	Yavapai	4390 622	13N	3W	29
100	74734	Sharon Lee #1	Yavapai	0912 397	11N	1E	35, 36
101	74735	Sharon Lee #2	Yavapai	0912 398	11N	1E	35
102	74736	Sharon Lee #3	Yavapai	0912 399	10N	1E	2
103	74737	Sharon Lee #4	Yavapai	0912 400	10N	1E	1, 2
104	366270	Stuck Duck	Yavapai	4281 506	13N	3W	32
105	366271	Tegan's Bank	Yavapai	4281 504	11.5N	1E	30
106	196365	Turkey Buzzard #1	Yavapai	1529 712	11N	3E	30
107	258456	Turkey Buzzard #2	Yavapai	1838 872	11N	3E	30
108	258457	Turkey Buzzard #3	Yavapai	1838 874	11N	3E	30
109	258458	Turkey Buzzard #4	Yavapai	1838 876	11N	3E	30
110	258455	Turkey Buzzard Ext.	Yavapai	1838 870	11N	3E	30
111	170911	Wednesday Hope #1	Yavapai	1467 691	10N	2E	31
112	11413	Wednesday Hope #4	Yavapai	1015 726, 1799 330	9.5N/10N	2E/2E	20/32
113	371350	Wilgers Wish	Yavapai	4372 442	13N	3W	32
114	89420	Wolf #1	Yavapai	0961 673, 90203541	11.5N	1E	31
115	89421	Wolf #2	Yavapai	0961 674, 2207 41	11.5N	1E	31
116	89422	Wolf #3	Yavapai	0961 675, 2207 41	11.5N	1E	31
117	89423	Wolf #4	Yavapai	0961 676, 2207 41	11.5N/11N	1E/1E	31/6
118	300332	Wolf #5	Yavapai	2208 526	11.5N	1E	31
119	300333	Wolf #6	Yavapai	2208 524	11N	1E	5, 6

The name and address of the owner of the Claims for which this is prepared is:

Roadrunners Prospectors Club Inc.
 P. O. Box 56804
 Phoenix, AZ 85079

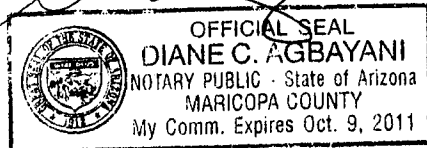
PHOENIX, ARIZONA

Signature: *[Handwritten Signature]* (agent)

Date: *[Handwritten Date]*

RECEIVED
 BLMAZ STATE OFFICE
 2010 AUG 20 4 45 P

[Handwritten Signature]



When recorded mail to:
 Roadrunner Prospect Club
 P. O. Box 56804
 Phoenix, AZ 85079

MAINTENANCE FEE PAYMENT IN LIEU OF ASSESSMENT WORK FOR THE UPCOMING
 ASSESSMENT YEAR BEGINNING SEPTEMBER 1, 2010

Seq. #	AMC #	Claim Name	County	Cnty Record Data	Township	Range	Section
1	326754	Keystone #1	Pinal	1922 836	5S	15E	4
2	326764	Keystone #11	Pinal	1922 856	5S	15E	4
3	326765	Keystone #12	Pinal	1922 858	5S	15E	4
4	326757	Keystone #4	Pinal	1922 842	5S	15E	4
5	326758	Keystone #5	Pinal	1922 844	5S	15E	4
6	326760	Keystone #7	Pinal	1922 848	5S	15E	4
7	326761	Keystone #8	Pinal	1922 850	5S	15E	4
8	326762	Keystone #9	Pinal	1922 852	5S	15E	4

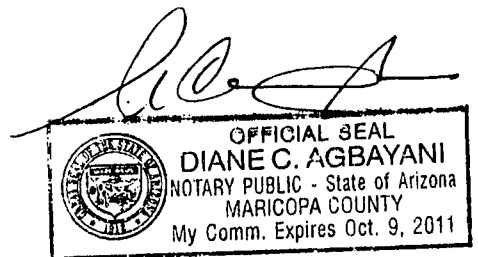
RECEIVED
 DLM AZ STATE OFFICE
 2010 AUG 20 A 9:49
 PHOENIX, ARIZONA

The name and address of the owner of the Claims for
 which this is prepared is:

Roadrunners Prospectors Club Inc.
 P. O. Box 56804
 Phoenix, AZ 85079

Signature: *[Handwritten Signature]* (agent)

Date: *8/20/2010*



When recorded mail to:
Roadrunner Prospector Club
P. O. Box 56804
Phoenix, AZ 85079

MAINTENANCE FEE PAYMENT IN LIEU OF ASSESSMENT WORK FOR THE UPCOMING
ASSESSMENT YEAR BEGINNING SEPTEMBER 1, 2010.

Seq. #	AMC #	Claim Name	County	Cnty Record Data	Township	Range	Section
1	292017	C6 Placer	La Paz	88 6719	4N	20W	23
2	292924	CD7 Placer	La Paz	88 6943	4N	20W	14, 15, 23
3	259813	D6 Placer	La Paz	86 4195	4N	20W	26
4	38911	Diablo Placer	La Paz	1089 958	4N	20W	23,24,25,26
5	259814	Eastside Placer	La Paz	86 4196	4N	20W	23

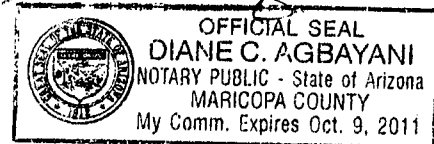
RECEIVED
BLM AZ STATE OFFICE
2010 AUG 20 A 9:49
PHOENIX, ARIZONA

The name and address of the owner of the Claims for
which this is prepared is:

Roadrunners Prospectors Club Inc.
P. O. Box 56804
Phoenix, AZ 85079

Signature: *[Handwritten Signature]* (agent)

Date: *8/20/2010*



United States Department of the Interior
Bureau of Land Management
 LANDS/RECREATION & PLANNING
 ONE N CENTRAL AVE
 PHOENIX, AZ 85004 -2203
 Phone:

Receipt

No: 2195837

Transaction #: 2265674	
Date of Transaction: 08/20/2010	
CUSTOMER:	ROADRUNNER PROSPECTORS CLUB INC PO BOX 56804 PHOENIX, AZ 85079-6804 US

LINE #	QTY	DESCRIPTION	REMARKS	UNIT PRICE	TOTAL
1	1.00	LOCATABLE MINERALS / MINING CLAIMS- NOT NEW-UNADJUD, ONE AUTH NO. ONLY / MINING CLAIM MONEY RECEIVED CASES: AMC395914/\$26040.00	2011 MAINT (186)	- n/a -	26040.00
TOTAL:					\$26,040.00

PAYMENT INFORMATION					
1	AMOUNT:	26040.00	POSTMARKED:	N/A	
	TYPE:	CHECK	RECEIVED:	08/20/2010	
	CHECK NO:	7201			
	NAME:	ROADRUNNER PROSPECTORS CLUB INC PO BOX 56804 PHOENIX AZ 85079-6804 US			

REMARKS

This receipt was generated by the automated BLM Collections and Billing System and is a paper representation of a portion of the official electronic record contained therein.

ENTERED INTO COMPUTER

SEP 16 2008

LEAD FILE NUMBERS:

AMC 126400; 247112; 291104; 302433; 3026311; 326772;
 327930; 328902; 328689; 329019; 329019; 329820; 331232;
 333426; 338207; 339964; 350275; 364688; 374274;
 374275; 374726; 258453; 300332; 313836; 314304; 314626;
 316492; 321061; 328573; 328689; 329318; 329388; 368415;
 371950; 371802; 344938; 355930; 356703; 356380; 313473;
 357837; 358902; 371802; 391455; 364940; 364820; 365711; 366267;

LEAD AMC SERIAL NUMBER	AMC SERIAL NUMBER(S)	NUMBER OF CLAIM(S)
AMC 362558		
11419		
48976		
62606		
64830		
74734		
76950		
80212		
89414		
92803		
95198		
358378		
358377		
358379		
348628		
95198		
96051		
102389		
112605		
126534		
129994		
130488		
142355		

ENTERED INTO COMPUTER

SEP 16 2008

LEAD FILE NUMBERS:

AMC 126405; 247112; 291104; 308433; 326311; 326772;
 327930; 328900; 328689; 329019; 329019; 329800; 331232;
 333426; 338207; 339964; 350275; 364688; 374274;
 374275; 374726; 258455; 300332; 313836; 314304; 314626;
 316492; 321061; 328593; 328689; 329318; 329388; 368415;
 371950; 371802; 344338; 355990; 356703; 356380; 313473;
 357837; 350903; 371802; 331455; 364340; 364820; 365711; 366267;

LEAD AMC SERIAL NUMBER	AMC SERIAL NUMBER(S)	NUMBER OF CLAIM(S)
AMC 362558		
11413		
48976		
62606		
64830		
74734		
76950		
82212		
89414		
92803		
95198		
358378		
358377		
358379		
348638		
95198		
96051		
102389		
112605		
126534		
129334		
130488		
142355		

When recorded mail to:
 Roadrunner Prospectors Club
 P. O. Box 56804
 Phoenix, AZ 85079

RECEIVED
 BLM AZ STATE OFFICE

2008 AUG 27 P 12: 38

MAINTENANCE FEE PAYMENT IN LIEU OF ASSESSMENT WORK FOR THE UPCOMING
 ASSESSMENT YEAR BEGINNING SEPTEMBER 1, 2008.

#	AMC #	Claim Name	County	Cty Record Data	Twncshp	Range	Section
1	126406	Randy B.	Maricopa	15049 221-222	7N	3W	30
L 2	247112	Sando	Maricopa	85 0559653	7N	3W	28
L 3	291104	Cass #2	Maricopa	92 0366284	7N	3W	29
L 4	308433	Ocotillo #1	Maricopa	90 0506459	7N	3W	17 & 20
5	308434	Ocotillo #2	Maricopa	90 0506460	7N	3W	17 & 18
L 6	326311	Carrie #1	Maricopa	93 0174157	7N	3W	31
7	326312	Carrie #2	Maricopa	93 0174158	7N	3W	31
8	326313	Carrie #3	Maricopa	93 0174160	7N	3W	30
9	326314	Carrie #4	Maricopa	93 0174159	7N	3W	30
10	326315	Pennyweight #1	Maricopa	93 0174148	7N	3W	29
11	326316	Pennyweight #2	Maricopa	93 0174156	7N	3W	29
12	326319	Pat	Maricopa	93 0174152	7N	3W	31
13	326322	Double R	Maricopa	93 0174149	6N	4W	12
14	326323	Jake #1	Maricopa	93 0174147	7N	3W	29
15	326324	Jake #2	Maricopa	93 0174146	7N	3W	29
16	326325	Jake #3	Maricopa	93 0174145	7N	3W	29
17	326326	Ocotillo #3	Maricopa	93 0174155	7N	3W	17
18	326327	Pilgram #1	Maricopa	93 0174153	7N	3W	31
L 19	326772	Range Bull # 1	Maricopa	93 0363063	7N	3W	21
L 20	327930	Red Bird # 7	Maricopa	93 0897433	7N	3W	17
21	327931	Red Bird # 8	Maricopa	93 0897432	7N	3W	20
L 22	328302	Red Bird # 9	Maricopa	93 0897431	7N	3W	17
23	328303	Red Bird # 10	Maricopa	93 0819961	7N	3W	17
328689 24	328698	Cass #4	Maricopa	93 0885578	7N	3W	29
25	328699	Cass #5	Maricopa	93 0885577	7N	3W	29
26	328700	Cass #6	Maricopa	93 0885576	7N	3W	29
27	328701	Cass #7	Maricopa	93 0885575	7N	3W	29
28	328702	Cass #8	Maricopa	93 0885574	7N	3W	29
L 29	329013	Jake #4	Maricopa	94 0021775	7N	3W	29

The name and address of the owner of the Claims for which this is prepared is:
 Roadrunners Prospectors Club Inc.
 P. O. Box 56804
 Phoenix, AZ 85079

29/50

Signature: *[Handwritten Signature]* (agent) Date: *8/27/08*



When recorded mail to:
 Roadrunner Prospectors Club
 P. O. Box 56804
 Phoenix, AZ 85079

RECEIVED
 BLM AZ STATE OFFICE

2008 AUG 27 P 12:38

MAINTENANCE FEE PAYMENT IN LIEU OF ASSESSMENT WORK FOR THE UPCOMING
 ASSESSMENT YEAR BEGINNING SEPTEMBER 1, 2008.

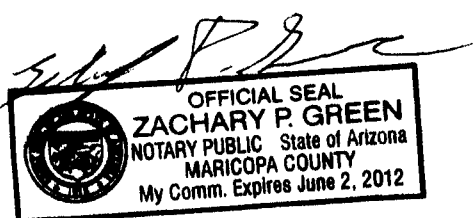
#	AMC #	Claim Name	County	Cty Record Data	Twncshp	Range	Section
19013 30	329020	RR #1	Maricopa	94 0021782	6N	4W	1
31	329021	RR #2	Maricopa	94 0021783	6N	4W	1
32	329022	RR #3	Maricopa	94 0021784	6N	4W	1
33	329023	RR #4	Maricopa	94 0021785	6N	4W	1
L 34	329800	Gypsy Moth 1	Maricopa	94 0218517	7N	3W	21
35	329801	Gypsy Moth 2	Maricopa	94 0218518	7N	3W	21
1832 36	331233	Red Basin #1	Maricopa	94 0383049	6N	6W	26
L 37	333426	La Siesta #1	Maricopa	94 0185054	7N	3W	30
38	333427	La Siesta #3	Maricopa	94 0185054	7N	3W	30
L 39	338207	Seven Grand	Maricopa	98 0139764	7N	4W	25
L 40	339964	RR #5	Maricopa	96 0488373	6N	4W	1
41	339965	RR #6	Maricopa	96 0488374	6N	4W	1
L 42	350275	Gold Bug	Maricopa	98 0535738	6N	6W	26
43	350276	Gold Master	Maricopa	98 0535739	6N	6W	26
44	350277	Lobo	Maricopa	98 0535741	6N	6W	26
45	350278	Mine Lab	Maricopa	98 0535740	6N	6W	26
46	350279	Webster Mine	Maricopa	98 0535742	6N	6W	26
47	350280	Whistler	Maricopa	98 0535743	6N	6W	26
48	350281	Wickenburg	Maricopa	98 0535744	6N	6W	26
L 49	364688	RR #7	Maricopa	2005 0477984	6N	4W	1
50	364689	RR #8	Maricopa	2005 0477985	6N	4W	1
L 51	374274	Lori's Place	Maricopa	2006 1491113	7N	3W	20
L 52	374275	Charles' Dream	Maricopa	2006 1491112	7N	3W	20
L 53	374726	Roslyn's Roost	Maricopa	2006 1445012	7N	3W	17

The name and address of the owner of the Claims for which this is prepared is:

Roadrunners Prospectors Club Inc.
 P. O. Box 56804
 Phoenix, AZ 85079

04/SC

Signature: *[Handwritten Signature]* (agent) Date: 8/27/08



When recorded mail to:

Roadrunner Prospectors Club
P. O. Box 56804
Phoenix, AZ 85079

RECEIVED
BLMAZ STATE OFFICE

2008 AUG 27 P 12: 38

MAINTENANCE FEE PAYMENT IN LIEU OF ASSESSMENT WORK FOR THE UPCOMING
ASSESSMENT YEAR BEGINNING SEPTEMBER 1, 2008.

#	AMC #	CLAIM NAME	COUNTY	CNTY RECORD DATA	TWNSHIP	RANGE	SECTION
65	258456	Turkey Buzzard #2	Yavapai	1838 872	11N	3E	30
66	258457	Turkey Buzzard #3	Yavapai	1838 874	11N	3E	30
67	258458	Turkey Buzzard #4	Yavapai	1838 876	11N	3E	30
L 68	300332	Wolf 5	Yavapai	2208 526-527	11.5N	1E	31
69	300333	Wolf 6	Yavapai	2208 524-525	11N	1E	6
319836 70	313839	RR Humbug #1	Yavapai	2352 464	8N	1E	31
71	313840	RR Humbug #2	Yavapai	2352 401	8N	1E	31
L 72	314304	Oro De Valenzuela	Yavapai	3436 378-002	11N	1E	14
314626 73	314631	RR Humbug #3	Yavapai	2360 845	8N	1E	29, 30, 31
L 74	316493	Aquarius Extension	Yavapai	2402 767	10N	2E	18
L 75	321061	Lefty #2	Yavapai	2479 560-561	8N	1E	30
L 76	328593	CeeDee #2	Yavapai	2742 961	8N	1W	5
77	328594	CeeDee #3	Yavapai	2742 963	8N	1W	5
78	328595	CeeDee #4	Yavapai	2742 965	8N	1W	5
79	328597	CeeDee #7	Yavapai	2742 969	8N	1W	4
80	328598	CeeDee #8	Yavapai	2742 971	8N	1W	4
81	328605	Burro #1	Yavapai	2742 988-989	12N	1W	33
82	328606	Burro #2	Yavapai	2742 986-978	11N	1W	4
328689 83	328703	CeeDee #1	Yavapai	2746 703	8N	1W	5
84	328704	CeeDee #5	Yavapai	2746 705	8N	1W	5
85	328705	Genes Dream	Yavapai	2746 707-708	9.5N	2E	20, 21
L 86	329318	Mercer's Place	Yavapai	2777 216	11N	1W	4
L 87	329388	Bad Luck	Yavapai	2780 912-913	12N	1W	14, 23
88	329389	No Luck	Yavapai	2780 914-915	12N	1W	23
89	329390	Good Luck	Yavapai	2780 916-917	12N	1W	23, 24
90	329391	Great Luck	Yavapai	2780 918-919	12N	1W	24
91	329392	Clinton	Yavapai	2780 920-921	12N 12N	1W 2W	30, 25
92	329393	Clyde	Yavapai	2780 922-923	12N 12N	1W 2W	30, 25
93	329394	Bonny	Yavapai	2780 924-925	2N	1W	30
L 94	368415	Jack's Hideaway	Yavapai	4308 863	13N	3W	29
L 95	371350	Wilgers Wish	Yavapai	4372 442	13N	3W	32
371802 96	371803	Saddle Tramps	Yavapai	4390 622	13N	3W	29

The name and address of the owner of the Claims for which this is prepared is:

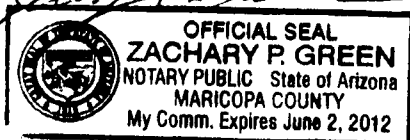
Roadrunners Prospectors Club Inc.
P. O. Box 56804
Phoenix, AZ 85079

Signature :

[Handwritten Signature] (agent)

Date:

8/27/08



32/50
[Handwritten Signature]

When recorded mail to:
 Roadrunner Prospectors Club
 P. O. Box 56804
 Phoenix, AZ 85079

RECEIVED
 BLM AZ STATE OFFICE

MAINTENANCE FEE PAYMENT IN LIEU OF ASSESSMENT FOR THE UPCOMING
 ASSESSMENT YEAR BEGINNING SEPTEMBER 1, 2008.
 PHOENIX, ARIZONA

#	AMC #	CLAIM NAME	COUNTY	CNTY RECORD DATA	TWNSHIP	RANGE	SECTION
L 97	344338	Ambush Canyon	Yavapai	3353 481-482	7N	2W	10
98	344340	Hold-up Creek	Yavapai	3353 485-486	7N	2W	10
99	344342	Kathi's Place	Yavapai	3353 489-490	7N	2W	11
100	344343	Tres Creeks	Yavapai	3353 491-492	7N	2W	10
L 101	355930	Leave No Holes #1	Yavapai	3892 472	9N	5W	12
102	355931	Leave No Holes #2	Yavapai	3892 471	9N	5W	12
103	355932	Leave No Holes #3	Yavapai	3892 470	9N	5W	13
104	355933	Leave No Holes #4	Yavapai	3892 469	9N	5W	13
L 105	356703	Bitter Creek Flats	Yavapai	3353 473-474	7N	2W	11
3-56380 106	356382	Ducbill #1	Yavapai	27429 1402 63-64	12N	1W	17
107	356383	Ducbill#2	Yavapai	27430 1402 65	12N	1W	17
L 108	313473	Patriot #1	Yavapai	2347 704-705	11N	1W	4
109	313474	Patriot #2	Yavapai	2347 706-707	11N	1W	3, 4
110	313475	Patriot #3	Yavapai	2347 708-709	11N	1W	3
111	313476	Patriot #4	Yavapai	2347 710-711	11N	1W	3
112	313477	Patriot #5	Yavapai	2347 712-713	11N	1W	3
L 113	357837	Karen Lynn	Yavapai	4039 541-542	9N	4W	6
3-50903 114	350905	King Duck II	Yavapai	3620 58-59	10N 9N	4W 4W	31, 6
115	350906	Little Terry	Yavapai	3620 63-64	9N	4W	6
116	350907	Devils Nest AU 9	Yavapai	3620 60-61	9N	4W	6
117	350910	Devils Nest AU 12	Yavapai	3620 62-63	9N	4W	6
L 118	371802	Happy Times	Yavapai	4390 621	13N	3W	29, 32
L 119	331455	Chris #1	Yavapai	2919 631	12N	2W	36
L 120	364340	Mary Francis	Yavapai	3824744 4236 718	13N	1E	29
64820 121	364821	Ray's Right Place	Yavapai	3837647 4247 553	12N	1W	24
L 122	365711	Diggerns Paradise	Yavapai	3864391 4269 775	12.5N	1W	26, 27
L 123	366267	Cobis Gold	Yavapai	4281 505	11.5N	1E	19
124	366271	Tegans Bank	Yavapai	4281 504	11.5N	1E	30
125	366269	Rough Road	Yavapai	4281 503	11.5N	1E	30
L 126	362558	Holly Marie	Yavapai	3769442 4190 312	9.5N	2E	20, 21
366267 127	366268	Renees Best Chance	Yavapai	4281 507	13N	3W	32
128	366270	Stuck Duck	Yavapai	4281 506	13N	3W	32

The name and address of the owner of the Claims for which this is prepared is:

Roadrunners Prospectors Club Inc.
 P. O. Box 56804
 Phoenix, AZ 85079

Signature: *[Handwritten Signature]* (agent)

Date: *8/27/08*

32/50



When recorded mail to:
 Roadrunner Prospectors Club
 P. O. Box 56804
 Phoenix, AZ 85079

RECEIVED
 BLM AZ STATE OFFICE

2008 AUG 27 P 12:38

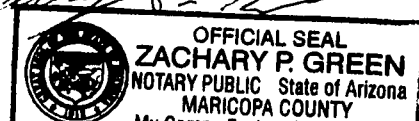
MAINTENANCE FEE PAYMENT IN LIEU OF ASSESSMENT WORK FOR THE UPCOMING
 ASSESSMENT YEAR BEGINNING SEPTEMBER 1, 2008.

#	AMC #	CLAIM NAME	COUNTY	CNTY RECORD DATA	TWNSHIP	RANGE	SECTION
L 1	11413	Wednesday Hope #4	Yavapai	1015 726	9.5N 10N	2E 2E	20, 32
L 2	48976	Aquarius #1	Yavapai	0801 192	10N	2E	7
L 3	48977	Aquarius #3	Yavapai	0801 194	10N	2E	7, 18
L 4	62606	Aquarius #2	Yavapai	1001 437	10N	2E	7
L 5	64830	Cat Claw	Yavapai	0912 239	9N	4W	6
L 6	74734	Sharon Lee #1	Yavapai	0912 397	11N	1E	35, 36
L 7	74735	Sharon Lee #2	Yavapai	0912 398	11N	1E	35
L 8	74736	Sharon Lee #3	Yavapai	0912 399	10N	1E	2
L 9	74737	Sharon Lee #4	Yavapai	0912 400	10N	1E	1, 2
76950 82212 L 10	76951	Merciful Heavens #2	Yavapai	0956 72	12N 11N	1W 1W	33, 4
L 11	82213	Bean Bag #1	Yavapai	0965 338	12N	1W	28
L 12	89414	Bean Bag #2	Yavapai	1249 413	12N	1W	28
L 13	89420	Wolf 1	Yavapai	0961 673	11.5N	1E	31
L 14	89421	Wolf 2	Yavapai	0961 674	11.5N	1E	31
L 15	89422	Wolf 3	Yavapai	0961 675	11.5N	1E	31
L 16	89423	Wolf 4	Yavapai	0961 676	11.5N	1E	31
L 17	92803	Goodwin #1	Yavapai	1058 779	12N	1W	28, 33
L 18	95198	Gold Palace I	Yavapai	1256 447-448	12N	1W	19
L 19	95199	Gold Palace II	Yavapai	1256 450-451	12N	1W	19
L 20	95200	Gold Palace III	Yavapai	1256 453-454	12N	1W	19
L 21	95201	Gold Palace IV	Yavapai	1256 456-457	12N	1W	19
L 22	95202	Gold Palace V	Yavapai	1256 459-460	12N	1W	19
L 23	95203	More Than Lot Of Rock	Yavapai	1256 462-463	12N	1W	19
L 24	95204	Lots Of Rock	Yavapai	1256 465-466	12N	1W	19
L 25	358378	Hidden Treasure	Yavapai	3633816 4076 796	12N	2W	25, 30, 36
L 26	358377	Lucky Strike #1	Yavapai	3633815 4076 795	9N	2E	4
L 27	358379	Aquarius Ext. West #1	Yavapai	3633817 4076 797	10N	2E	18
L 28	358380	Aquarius Ext. West #2	Yavapai	3633818 4076 798	10N	2E	18
L 29	358381	Aquarius Ext. West #3	Yavapai	3633819 4076 799	10N	2E	18
L 30	358382	Aquarius Ext. West #4	Yavapai	3633820 4076 800	10N	2E	18
L 31	348628	Vira Anne	Yavapai	9769230 3527 707	12.5N	1W	27

The name and address of the owner of the Claims for which this is prepared is:
 Roadrunners Prospectors Club Inc.
 P. O. Box 56804
 Phoenix, AZ 85079

Signature: *[Handwritten Signature]* (agent) Date: 8/27/08

31/50



When recorded mail to:
 Roadrunner Prospectors Club
 P. O. Box 56804
 Phoenix, AZ 85079

RECEIVED
 BLM AZ STATE OFFICE

2008 AUG 27 P 12:38


MAINTENANCE FEE PAYMENT IN LIEU OF ASSESSMENT WORK FOR THE UPCOMING
 ASSESSMENT YEAR BEGINNING SEPTEMBER 1, 2008.

#	AMC #	CLAIM NAME	COUNTY	CNTY RECORD DATA	TWNSHIP	RANGE	SECTION
5198 L 32	95205	Gold Palace VIII	Yavapai	1256 468-469	12N	1W	30
L 33	96051	JDR 1	Yavapai	1267 825-826	12.5N	2W	21
L 34	96052	JDR 2	Yavapai	1267 827-828	12.5N	2W	21
L 35	96053	JDR 3	Yavapai	1267 829-830	12.5 13N	2W 2W	21, 33
L 36	102389	Mandella 2 & 3	Yavapai	1293 289-290	10N	2E	30
L 37	112605	Laura Kay #1	Yavapai	1331 563-565	10N	1E	12, 13
L 38	112606	Janet Lynn #2	Yavapai	1331 561	10N	1E	12, 13
126534 L 39	126535	Mandella 7	Yavapai	1437 985	10N	2E	30
L 40	126536	Mandella 8	Yavapai	1371 339-340	10N	2E	30
L 41	126537	Mandella 9	Yavapai	1371 341-342	10N	2E	30
L 42	126538	Mandella 10	Yavapai	1371 343-344	10N	2E	31
L 43	129334	Mandella 12	Yavapai	1376 706-708	10N	2E	30
130488 L 44	130489	Protecto #2	Yavapai	1381 826-827	12N	1W	33
142355 L 45	142356	Donkey Mine #4	Yavapai	1422 292-293	12N	1W	33
L 46	157621	Mandella 14	Yavapai	1436 981-982	10N	2E	30
L 47	170911	Wednesday Hope #1	Yavapai	1467 691	10N	2E	31
L 48	174224	Big Rock #1	Yavapai	1469 76-77	12N	1W	12, 11
L 49	174225	Big Rock #2	Yavapai	1469 78-79	12N	1W	10
L 50	191670	Roadrunner #1	Yavapai	1514 754-755	12.5N	1W	25
L 51	191671	Roadrunner #2	Yavapai	1514 756-757	12.5N	1W	25
L 52	196365	Turkey Buzzard #1	Yavapai	1529 712	11N	3E	30
L 53	235841	Betty 4	Yavapai	1713 778	12N	1W	14
L 54	235842	Betty 5	Yavapai	1713 780	12N	1W	14
L 55	236096	Gary's Place #1A	Yavapai	1714 194	12N	1W	14
L 56	244561	Gold Dust #2	Yavapai	1781 512	11N	3E	30
L 57	254410	JackAss	Yavapai	20570	11N	1E	34, 35
L 58	254411	Hinny	Yavapai	20571	11N	1E	34
L 59	254412	Jenny	Yavapai	20569	11N	1E	34
L 60	258455	Turkey Buzzard Ext.	Yavapai	1838 870	11N	3E	30
L 61	356553	Au Sum 1	Yavapai	B 4511 P 771	10N	2E	28,29,32,33
L 62	374511	Carolyn D	Yavapai	B 4444 P 69	13N	3W	29
L 63	374512	Cole Ryan	Yavapai	B 4452 P 916	12.5N	1W	24
L 64	374513	Caitlin Lisa	Yavapai	B 4452 P 917	12.5, 13N	1W	23,24,35,36

The name and address of the owner of the Claims for which this is prepared is:

Roadrunners Prospectors Club Inc.
 P. O. Box 56804
 Phoenix, AZ 85079

Signature: *[Handwritten Signature]* (agent) Date: *8/27/08*



When recorded mail to:
Roadrunner Prospectors Club
P. O. Box 56804
Phoenix, AZ 85079

RECEIVED
BLM AZ STATE OFFICE

2008 AUG 27 P 12:38

MAINTENANCE FEE PAYMENT IN LIEU OF ASSESSMENT WORK FOR THE UPCOMING
ASSESSMENT YEAR BEGINNING SEPTEMBER 1, 2008.
PHOENIX, ARIZONA

#	AMC #	Claim Name	County	Cnty Record Data	Twنشp	Range	Section
L 1	38911	Diablo Placer	LaPaz	1089 958-959	4N	20W	24 & 25
259812 L 2	259813	D6 Placer	LaPaz	86 4195	4N	20W	26
L 3	259814	Eastside Placer	LaPaz	86 4196	4N	20W	23
L 4	292017	C-6 Placer	LaPaz	86 6719	4N	20W	23
L 5	292924	CD7 Placer	LaPaz	86 6943	4N	20W	14,15,23

The name and address of the owner of the Claims for which this is prepared is:

Roadrunners Prospectors Club Inc.
P. O. Box 56804
Phoenix, AZ 85079

5/40

Signature :

[Handwritten Signature] (agent)

Date: 8/27/08



When recorded mail to:
 Roadrunner Prospectors Club
 P. O. Box 56804
 Phoenix, AZ 85079

RECEIVED
 BLM AZ STATE OFFICE
 2008 AUG 27 P 12: 39
 PHOENIX, ARIZONA

MAINTENANCE FEE PAYMENT IN LIEU OF ASSESSMENT WORK FOR THE UPCOMING
 ASSESSMENT YEAR BEGINNING SEPTEMBER 1, 2008.

#	AMC #	Claim Name	County	Cnty Rec. Data	Twnshp	Range	Section
L 1	326754	Keystone #1	Pinal	1922 836	5S	15E	4
2	326757	Keystone #4	Pinal	1922 842	5S	15E	4
3	326758	Keystone #5	Pinal	1922 844	5S	15E	4
4	326760	Keystone #7	Pinal	1922 848	5S	15E	4
5	326761	Keystone #8	Pinal	1922 850	5S	15E	4
6	326762	Keystone #9	Pinal	1922 852	5S	15E	4
7	326764	Keystone #11	Pinal	1922 856	5S	15E	4
8	326765	Keystone #12	Pinal	1922 858	5S	15E	4

8/50

The name and address of the owner of the Claims for which this is prepared is:
 Roadrunners Prospectors Club Inc.
 P. O. Box 56804
 Phoenix, AZ 85079

Signature: *Judi English* (agent) Date: 8/27/08

Zachary P. Green
 OFFICIAL SEAL
 ZACHARY P. GREEN
 NOTARY PUBLIC State of Arizona
 MARICOPA COUNTY
 My Comm. Expires June 2, 2012

When recorded mail to:
Roadrunner Prospectors Club
P. O. Box 56804
Phoenix, AZ 85079

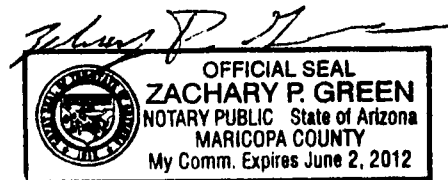
RECEIVED
BLMAZ STATE OFFICE
2008 AUG 27 P 12:39

PHOENIX, ARIZONA
MAINTENANCE FEE PAYMENT IN LIEU OF ASSESSMENT WORK FOR THE UPCOMING
ASSESSMENT YEAR BEGINNING SEPTEMBER 1, 2008.

#	AMC #	Claim Name	County	City Record Data	Twncshp	Range	Section
1	36282	Bedrock #1	Gila	340 453-454	1N	13E	11
2	36283	Bedrock #2	Gila	598 690-691	1N	13E	11
3	127666	Diamond #1	Gila	598 692-693	1N	13E	14
4	127667	Diamond #2	Gila	598 690-691	1N	13E	14
5	127668	Diamond #3	Gila	598 694-695	1N	13E	11
6	127669	Diamond #4	Gila	529 222-223	1N	13E	2
7	211542	The Gamble	Gila	601 997-998	1N	13E	11

7/5c

The name and address of the owner of the Claims for which this is prepared is:
Roadrunners Prospectors Club Inc.
P. O. Box 56804
Phoenix, AZ 85079



Signature: [Handwritten Signature] (agent) Date: 8/27/08

United States Department of the Interior
Bureau of Land Management
 BUSINESS & SUPPORT SVCS DIV
 ONE N CENTRAL AVE SUITE 800
 PHOENIX, AZ 85004 -4427
 Phone: (602) 417-9200

Receipt

No: 1772745

Transaction #: 1830469	
Date of Transaction: 08/27/2008	
CUSTOMER:	ROADRUNNER PROSPECTORS CLIUB PO BOX 56804 PHOENIX,AZ 85079

LINE #	QTY	DESCRIPTION	REMARKS	UNIT PRICE	TOTAL
1	1.00	LOCATABLE MINERALS / MINING CLAIMS-NOT NEW-UNADJUD,ONE AUTH NO. ONLY / MINING CLAIM MONEY RECEIVED (455) CASES: AMC11413/\$25125.00	MAINT 2009 (201)	- n/a -	25125.00
TOTAL:					\$25,125.00

PAYMENT INFORMATION			
1	AMOUNT:	\$24,125.00	POSTMARKED: N/A
	TYPE:	CHECK	RECEIVED: 08/27/2008
	CHECK NO:	6656	
	NAME:	ROADRUNNER PROSPECTO,	
2	AMOUNT:	\$1,000.00	POSTMARKED: N/A
	TYPE:	CHECK	RECEIVED: 08/27/2008
	CHECK NO:	6669	
	NAME:	ROADRUNNER PROSPECTO,	

REMARKS

This receipt was generated by the automated BLM Collections and Billing System and is a paper representation of a portion of the official electronic record contained therein.

RECEIPT NUMBER: 1554880

85 LEAD FILE NUMBERS (202 CLAIMS)

LEAD AMC NUMBERS:

11413	127666	291104	328689	356703
36282	129334	292017	329013	357837
38911	130488	292924	329318	358377
48976	142355	300332	329388	358378
62606	157621	308433	329800	358379
64830	170911	313473	331232	362558
74734	174224	313836	331455	364340
76950	191670	314304	333426	364688
82212	196365	314626	338207	364820
89414	211542	316493	339964	365711
92803	235841	321061	344338	366267
95198	236096	326311	347608	368415
96051	244561	326754	350275	371350
102389	247112	326772	350903	371802
112605	254410	327930	355930	374274
126405	258455	328302	356380	374511
126534	259812	328593	356553	374726

AMC 362558

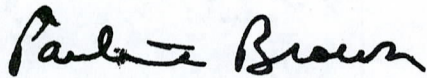
Mailed 10/9/07

October 09, 2007

Dear Mining Claimant:

I wish to bring to your attention an error in your listing of the mining claim number for HOLLY MARIE. You listed AMC328705 (GENES DREAM), when it should actually be AMC362558. I have enclosed a copy of the details along with a copy of the serial register page for the HOLLY MARIE claim. Please note your records and if you have any questions, you can give me a call at 602-417-9360.

Thank You,



Pauline Brown (L.I.E)

LEAD AMC FILE NUMBERS:

RECEIPT NUMBER: 1554880
85 LEAD FILE NUMBERS (202 CLAIMS)
SEE ATTACH LIST FOR LEAD AMC NUMBERS:

TRANSACTION DATE: 08/29/2007 AMOUNT PAID: 25,250.00 DATE ENTERED INTO COMPUTER: Sept. 20, 2007

RECEIPT NUMBER: 1554880 CODE ENTERED: 582 ENTERED BY INITIALS: PB + VERIFIED

LEAD AMCSERIAL NUMBER	AMC SERIAL NUMBER RANGE	NUMBER OF CLAIMS
36282	36282-36283	2
127666	127666-127669	4
211542	211542	1
38911	38911	1
259812	259813-259814	2
292017	292017	1
292924	292924	1
347608	347608-347609	2
326754	326754	1
"	326757-326758	2
"	326760-326762	3
"	326764-326765	2
126405	126406	1
247112	247112	1
291104	291104	1
308433	308433-308434	2
326311	326311-326316	6
"	326319	1
"	326322-326327	6
326772	326772	1

SUB TOTAL = 41

LEAD AMCSERIAL NUMBER	AMC SERIAL NUMBER RANGE	NUMBER OF CLAIMS
327930	327930-327931	2
328302	328302-328303	2
328689	328698-328702	5
329013	329013	1
329013	329020-329023	4
329800	329800-329801	2
331232	331233	1
333426	333426-333427	2
338207	338207	1
339964	339964-339965	2
350275	350275-350281	7
364688	364688-364689	2
374274	374274-374275	2
374726 11413	374726 11413	1 1
48976	48976-48977	2
62606	62606	1
64830	64830	1
74734	74734-74737	4
76950	76951	1
82212	82213	1

SUB TOTAL = 45

LEAD AMCSERIAL NUMBER	AMC SERIAL NUMBER RANGE	NUMBER OF CLAIMS
89414	89414	1
"	89420-89423	4
92803	92803	1
95198	95198-95204	7
358377; 18; 77;	358378-358382	6
95198	95205	1
96051	96051-96053	3
102389	102389	1
112605	112605-112606	2
126534	126535-126538	4
129334	129334	1
130488	130489	1
142355	142356	1
157621	157621	1
170911	170911	1
174224	174224-174225	2
191670	191670-191671	2
196365	196365	1
235841	235841-235842	2
236096	236096	1
244561	244561	1
254410	254410-254412	3
258455	258455-258458	4
356553	356553	1
374511	374511-374513	3
300332	300332-300333	2
313836	313839-313840	2
314304	314304	1
314626	314631	1

SUB TOTAL = 61

LEAD AMCSERIAL NUMBER	AMC SERIAL NUMBER RANGE	NUMBER OF CLAIMS
316493	316493	1
321061	321061	1
328593	328593-328595	3
328573	328577-328578	2
"	328605-328606	2
328689	328703-328705	3
329318	329318	1
329388	329388-329394	7
368415	368415	1
371350	371350	1
371802	371803	1
344338	344338; 340; 342; 343	4
355930	355930-355933	4
356703	356703	1
356380	356382-383	2
313473	313473-313477	5
357837	357837	1
350903	350905-350907	3
"	350910	1
371802	371802	1
331455	331455	1
364340	364340	1
364820	364821	1
365711	365711	1
366267	366267	1
366267	366271	1
"	366268-366270	3
362558	362558	1

SUBTOTAL = 55

GRAND TOTAL = 202 CLAIMS

Mass Add/Delete/Update Action Data

Starting Serial Number Ending Serial Number

328705

328705

Errors:

INVALID ACTION CODE / ASSESSMENT YEAR COMBINATION. - [AMC328705]

	Action Data:	
Action Code:	582	Lookup
Action Remark:	2008	
Action Date:	08/28/2007	
Receipt Nr:	1554880	

Add

Delete

Close

AMC328705 was listed 2-times, one with claim Name Genes Dream, and the other as Holly Marie. I ran a MC Customer Info Report & found that Holly Marie is actually listed under AMC 362558. Therefore I applied the M fee payment to AMC 362558 (Holly Marie)

FB

DEPARTMENT OF THE INTERIOR
BUREAU OF LAND MANAGEMENT
MINING CLAIMS
MC Customer Information - WITH Legal Description
ACTIVE CLAIMS

Run Date: 09/26/2007 03:10 PM

Page 6 of 7

Serial No	Claim Name/Number	County	D	Claim Type	Last A Yr	Mc	Loc	Dt	Mr	Twn	Rng	Sec	Subdivision	
AMC356383	DUCBILL #2	YAVAPAI	A	LODE CLAIM	2008	05/01/2002	14	0120N	0010W	017	NE	NW	SW	
AMC356553	AU SUM 1	YAVAPAI	A	PLACER CLAIM	2008	09/07/2002	14	0100N	0020E	028	SW			
		YAVAPAI	A	PLACER CLAIM	2008	09/07/2002	14	0100N	0020E	029	SE			
		YAVAPAI	A	PLACER CLAIM	2008	09/07/2002	14	0100N	0020E	032	NE			
		YAVAPAI	A	PLACER CLAIM	2008	09/07/2002	14	0100N	0020E	033	NW			
AMC356703	BITTER CREEK FLATS	YAVAPAI	A	PLACER CLAIM	2008	09/01/2002	14	0070N	0020W	011	NW			
AMC357837	KAREN LYNN	YAVAPAI	A	PLACER CLAIM	2008	01/21/2003	14	0090N	0040W	006	SE			
AMC358377	LUCKY STRIKE #1	YAVAPAI	A	PLACER CLAIM	2008	09/01/2003	14	0090N	0020E	004	NW			
AMC358378	HIDDEN TREASURE	YAVAPAI	A	PLACER CLAIM	2008	09/01/2003	14	0120N	0010W	030	SW			
		YAVAPAI	A	PLACER CLAIM	2008	09/01/2003	14	0120N	0010W	031	NW			
		YAVAPAI	A	PLACER CLAIM	2008	09/01/2003	14	0120N	0020W	025	SE			
		YAVAPAI	A	PLACER CLAIM	2008	09/01/2003	14	0120N	0020W	036	NE			
AMC358379	AQUARIOUS EXT W #1	YAVAPAI	A	PLACER CLAIM	2008	09/01/2003	14	0100N	0020E	018	NW			
AMC358380	AQUARIOUS EXT W #2	YAVAPAI	A	PLACER CLAIM	2008	09/01/2003	14	0100N	0020E	018	NW			
AMC358381	AQUARIOUS EXT W #3	YAVAPAI	A	PLACER CLAIM	2008	09/01/2003	14	0100N	0020E	018	NW			
AMC358382	AQUARIOUS EXT W #4	YAVAPAI	A	PLACER CLAIM	2008	09/01/2003	14	0100N	0020E	018	NW			
AMC362558	<u>HOLLY MARIE</u>	YAVAPAI	A	PLACER CLAIM	2007	09/01/2004	14	0092N	0020E	020	NE			
		YAVAPAI	A	PLACER CLAIM	2007	09/01/2004	14	0092N	0020E	021	NW			
AMC364340	MARY FRANCIS	YAVAPAI	A	PLACER CLAIM	2008	01/21/2005	14	0130N	0010E	029	NE	NW		
AMC364688	RR #7	MARICOPA	A	PLACER CLAIM	2008	02/20/2005	14	0060N	0040W	001	SE			
AMC364689	RR #8	MARICOPA	A	PLACER CLAIM	2008	02/20/2005	14	0060N	0040W	001	SE			
AMC364821	RAYS RIGHT PLACE	YAVAPAI	A	PLACER CLAIM	2008	02/15/2005	14	0120N	0010W	024	NW	SW		
AMC365711	DIGGERS PARADISE	YAVAPAI	A	PLACER CLAIM	2008	05/15/2005	14	0122N	0010W	026	NW			
		YAVAPAI	A	PLACER CLAIM	2008	05/15/2005	14	0122N	0010W	027	NE			
AMC366267	COBI'S GOLD	YAVAPAI	A	PLACER CLAIM	2008	06/11/2005	14	0112N	0010E	019	SE			
AMC366268	RENEE'S BEST CHANCE	YAVAPAI	A	PLACER CLAIM	2008	06/13/2005	14	0130N	0030W	032	NE	NW	SE	
AMC366269	ROUGH ROAD	YAVAPAI	A	PLACER CLAIM	2008	06/11/2005	14	0112N	0010E	030	NE			
AMC366270	STUCK DUCK	YAVAPAI	A	PLACER CLAIM	2008	06/13/2005	14	0130N	0030W	032	NE	NW	SW	SE
AMC366271	TEGANS BANK	YAVAPAI	A	PLACER CLAIM	2008	06/11/2005	14	0112N	0010E	030	NE			
AMC368415	JACKS HIDEAWAY	YAVAPAI	A	PLACER CLAIM	2008	09/08/2005	14	0130N	0030W	029	NE			
AMC371350	WILGERS WISH	YAVAPAI	A	PLACER CLAIM	2008	03/09/2006	14	0130N	0030W	032	SW			
AMC371802	HAPPY TIMES	YAVAPAI	A	PLACER CLAIM	2008	04/29/2006	14	0130N	0030W	029	SE			
		YAVAPAI	A	PLACER CLAIM	2008	04/29/2006	14	0130N	0030W	032	NE			
AMC371803	SADDLE TRAMPS	YAVAPAI	A	PLACER CLAIM	2008	04/29/2006	14	0130N	0030W	029	SE			
AMC374274	LORI'S PLACE	MARICOPA	A	PLACER CLAIM	2008	09/30/2006	14	0070N	0030W	020	SE			
AMC374275	CHARLES' DREAM	MARICOPA	A	PLACER CLAIM	2008	09/30/2006	14	0070N	0030W	020	SE			
AMC374511	CAROLYN D	YAVAPAI	A	PLACER CLAIM	2008	10/10/2006	14	0130N	0030W	029	NE			
AMC374512	COLE RYAN	YAVAPAI	A	PLACER CLAIM	2008	10/07/2006	14	0122N	0010W	024	NW			
AMC374513	SQUAW MAN #2	YAVAPAI	A	PLACER CLAIM	2008	10/07/2006	14	0122N	0010W	024	NW			
		YAVAPAI	A	PLACER CLAIM	2008	10/07/2006	14	0130N	0010W	035	SE			
		YAVAPAI	A	PLACER CLAIM	2008	10/07/2006	14	0130N	0010W	036	SW			
AMC374726	ROSLYN'S ROOST	MARICOPA	A	LODE CLAIM	2008	10/18/2006	14	0070N	0030W	017	SE			

**DEPARTMENT OF THE INTERIOR
BUREAU OF LAND MANAGEMENT
MINING CLAIMS
(LIVE) Serial Register Page**

RunDate/Time: 10/02/07 06:43 AM

Page 1 of 1

01 10-21-1976;090STAT0090;43USC1744
Case Type 384201: PLACER CLAIM
Claim Name: HOLLY MARIE
Commodity :
Case Disposition: ACTIVE

**Serial Number
AMC362558**

Name & Address	Int Rel	% Interest
ROADRUNNER PROSPTRS CLUB INC BOX 56804 PHOENIX, AZ 85079	CLAIMANT	0.000000

Mer Twp	Rng	Sec	Quadrant	District/Resource	County
14	0092N	0020E	020 NE	HASSAYAMPA FIELD OFFICE	YAVAPAI
14	0092N	0020E	021 NW	HASSAYAMPA FIELD OFFICE	YAVAPAI

Act Date	Code	Action	Action Remarks	Receipt Number
09/01/2004	403	LOCATION DATE		
09/09/2004	395	RECORDATION NOTICE RECD	\$30.00;1	949029
08/28/2007	582	MAINTENANCE FEE/\$125	2008	1554880
08/24/2006	582	MAINTENANCE FEE/\$125	2007	1343013
08/30/2005	582	MAINTENANCE FEE/\$125	2006	1141340
09/09/2004	484	LOCATION YEAR / MAINTENANCE FEE	2005	949029
04/03/2006	669	LAND STATUS CHECKED		
09/09/2004	501	ACCT ADV IN LEAD FILE	AMC362558;	

Line Nr Remarks

SEP 26 2007 *ok*

Message:

202 ROWS RETRIEVED

CBS Export Results Report

Include Resolved Records

Record Status

Search Criteria Responsible Ar

- Error Records (E/M/I)
- Accepted Records (A/W)
- "On Hold" Records (H)
- All Records (for s/n or receipt nr)
- Exported, No Results From CBS
- New (not yet exported)

Enter export Date (mm/dd/yyyy) ALL
 Serial Number match (optional) _____
 Receipt Nr (optional) 1554880
 Export Nr (exclusive) _____
 LR2000 User (defaults to login) ALL

- User (U,X)
- Programme
- All (U,P,X)

Query

Reset

User

	Resend?	Export Nr	A/D	Serial Nr	Mult	Code	\$ Amount	Remarks	Receipt Nr	LR2000 User	#Msg	R
1	<input type="checkbox"/>	1498546	A	AMC36282		582	125.00	2008	1554880	P5BROWN	1	<input type="checkbox"/>

When recorded mail to:
 Roadrunner Prospectors Club
 P. O. Box 56804
 Phoenix, AZ 85079

MAINTENANCE FEE PAYMENT IN LIEU OF ASSESSMENT WORK FOR THE UPCOMING
 ASSESSMENT YEAR BEGINNING SEPTEMBER 1, 2007.

AMC #	Claim Name	County	Cty Record Data	Twncshp	Range	Section
36282	Bedrock #1	Gila	340 453-454	1N	13E	11
36283	Bedrock #2	Gila	598 690-691	1N	13E	11
127666	Diamond #1	Gila	598 692-693	1N	13E	14
127667	Diamond #2	Gila	598 690-691	1N	13E	14
127668	Diamond #3	Gila	598 694-695	1N	13E	11
127669	Diamond #4	Gila	529 222-223	1N	13E	2
211542	The Gamble	Gila	601 997-998	1N	13E	11

ENTERED INTO COMPUTER
 SEP 20 2007 *pb + VERIFIED*


RECEIVED
 B.L.M. AZ STATE OFFICE
 2007 AUG 28 A 11: 02
 PHOENIX, AZ

STATE OF ARIZONA }
 COUNTY OF MARICOPA } ss.

This instrument was acknowledged before me this 28 day of
Aug, 2007, by Jack Engbrecht
 in witness whereof I herewith set my hand and official seal.
Sharrell Price NOTARY PUBLIC.
6-14-2010 Expires

The name and address of the owner of the Claims for which this is prepared is:
 Roadrunners Prospectors Club Inc.
 P. O. Box 56804
 Phoenix, AZ 85079

Signature: *Jack Engbrecht* (agent) Date: 8/28/07
 1 OF 1



When recorded mail to:
 Roadrunner Prospectors Club
 P. O. Box 56804
 Phoenix, AZ 85079

MAINTENANCE FEE PAYMENT IN LIEU OF ASSESSMENT WORK FOR THE UPCOMING
 ASSESSMENT YEAR BEGINNING SEPTEMBER 1, 2007.

AMC #	Claim Name	County	Cnty Record Data	Twncshp	Range	Section
38911	Diablo Placer	LaPaz	1089 958-959	4N	20W	24 & 25
259813	D6 Placer	LaPaz	86 4195	4N	20W	26
259814	Eastside Placer	LaPaz	86 4196	4N	20W	23
292017	C-6 Placer	LaPaz	86 6719	4N	20W	23
292924	CD7 Placer	LaPaz	86 6943	4N	20W	14,15,23

ENTERED INTO COMPUTER

SEP 20 2007 PB

RECEIVED
 B.L.M. AZ STATE OFFICE
 2007 AUG 28 A 11:02
 PHOENIX, AZ

STATE OF ARIZONA }
 COUNTY OF MARICOPA } ss.

This instrument was acknowledged before me this 28 day of Aug, 2007, by Jack Engbrecht in witness whereof I herewith set my hand and official seal.
Sharrell Price NOTARY PUBLIC.
6-14-2010 Expires

The name and address of the owner of the Claims for which this is prepared is:
 Roadrunners Prospectors Club Inc.
 P. O. Box 56804
 Phoenix, AZ 85079

Signature: [Signature] (agent) Date: 8/28/07



1 OF 1

When recorded mail to:
 Roadrunner Prospectors Club
 P. O. Box 56804
 Phoenix, AZ 85079

MAINTENANCE FEE PAYMENT IN LIEU OF ASSESSMENT WORK FOR THE UPCOMING
 ASSESSMENT YEAR BEGINNING SEPTEMBER 1, 2007.

AMC #	Claim Name	County	Cty Recording Data	Twncshp	Range	Section
347608	Johnnie Lee	Pima	10610 574	19 S	16E	28
347609	Tom's Place	Pima	10610 578	19 S	16E	28

ENTERED INTO COMPUTER
 SEP 20 2007 RB

RECEIVED
 B.L.M. AZ STATE OFFICE
 2007 AUG 28 A 11: 03
 PHOENIX, AZ

STATE OF ARIZONA }
 COUNTY OF MARICOPA } ss.

This instrument was acknowledged before me this 28 day of Aug, 2007, by Jack Engbrecht in witness whereof I herewith set my hand and official seal.
Sharrill Price NOTARY PUBLIC.
 6-14-2010 Expires

The name and address of the owner of the Claims for which this is prepared is:
 Roadrunners Prospectors Club Inc.
 P. O. Box 56804
 Phoenix, AZ 85079

Signature: [Handwritten Signature] (agent) Date: 8/28/07
 1 OF 1



When recorded mail to:
 Roadrunner Prospectors Club
 P. O. Box 56804
 Phoenix, AZ 85079

MAINTENANCE FEE PAYMENT IN LIEU OF ASSESSMENT WORK FOR THE UPCOMING
 ASSESSMENT YEAR BEGINNING SEPTEMBER 1, 2007.

AMC #	Claim Name	County	Cnty Rec. Data	Twncshp	Range	Section
326754	Keystone #1	Pinal	1922 836	5S	15E	4
326757	Keystone #4	Pinal	1922 842	5S	15E	4
326758	Keystone #5	Pinal	1922 844	5S	15E	4
326760	Keystone #7	Pinal	1922 848	5S	15E	4
326761	Keystone #8	Pinal	1922 850	5S	15E	4
326762	Keystone #9	Pinal	1922 852	5S	15E	4
326764	Keystone #11	Pinal	1922 856	5S	15E	4
326765	Keystone #12	Pinal	1922 858	5S	15E	4

ENTERED INTO COMPUTER
 SEP 20 2007 *JB*

RECEIVED
 B.L.M. AZ STATE OFFICE
 2007 AUG 28 A 11: 03
 PHOENIX, AZ

STATE OF ARIZONA }
 COUNTY OF MARICOPA } ss.

This instrument was acknowledged before me this 28 day of Aug, 2007, by Joel Endreche in witness whereof I herewith set my hand and official seal.
Sharrell Price NOTARY PUBLIC.
6-14-2010 Expires

The name and address of the owner of the Claims for which this is prepared is:
 Roadrunners Prospectors Club Inc.
 P. O. Box 56804
 Phoenix, AZ 85079

Signature: *Joel Endreche* (agent) Date: 8/28/07

1 OF 1



When recorded mail to:
 Roadrunner Prospectors Club
 P. O. Box 56804
 Phoenix, AZ 85079

RECEIVED
 B.L.M. AZ STATE OFFICE
 2007 AUG 28 A 11:03
 PHOENIX, AZ

MAINTENANCE FEE PAYMENT IN LIEU OF ASSESSMENT WORK FOR THE UP COMING
 ASSESSMENT YEAR BEGINNING SEPTEMBER 1, 2007.

AMC #	Claim Name	County	Cty Record Data	Twnshp	Range	Section
126406	Randy B.	Maricopa	15049 221-222	7N	3W	30
247112	Sando	Maricopa	85 0559653	7N	3W	28
291104	Cass #2	Maricopa	92 0366284	7N	3W	29
308433	Ocotillo #1	Maricopa	90 0506459	7N	3W	17 & 20
308434	Ocotillo #2	Maricopa	90 0506460	7N	3W	17 & 18
326311	Carrie #1	Maricopa	93 0174157	7N	3W	31
326312	Carrie #2	Maricopa	93 0174158	7N	3W	31
326313	Carrie #3	Maricopa	93 0174160	7N	3W	30
326314	Carrie #4	Maricopa	93 0174159	7N	3W	30
326315	Pennyweight #1	Maricopa	93 0174148	7N	3W	29
326316	Pennyweight #2	Maricopa	93 0174156	7N	3W	29
326319	Pat	Maricopa	93 0174152	7N	3W	31
326322	Double R	Maricopa	93 0174149	6N	4W	12
326323	Jake #1	Maricopa	93 0174147	7N	3W	29
326324	Jake #2	Maricopa	93 0174146	7N	3W	29
326325	Jake #3	Maricopa	93 0174145	7N	3W	29
326326	Ocotillo #3	Maricopa	93 0174155	7N	3W	17
326327	Pilgram #1	Maricopa	93 0174153	7N	3W	31
326772	Range Bull # 1	Maricopa	93 0363063	7N	3W	21
327930	Red Bird # 7	Maricopa	93 0897433	7N	3W	17
327931	Red Bird # 8	Maricopa	93 0897432	7N	3W	20
328302	Red Bird # 9	Maricopa	93 0897431	7N	3W	17
328303	Red Bird # 10	Maricopa	93 0819961	7N	3W	17
328698	Cass #4	Maricopa	93 0885578	7N	3W	29
328699	Cass #5	Maricopa	93 0885577	7N	3W	29
328700	Cass #6	Maricopa	93 0885576	7N	3W	29
328701	Cass #7	Maricopa	93 0885575	7N	3W	29
328702	Cass #8	Maricopa	93 0885574	7N	3W	29
329013	Jake #4	Maricopa	94 0021775	7N	3W	29

ENTERED INTO COMPUTER

SEP 20 2007 RB

STATE OF ARIZONA }
 COUNTY OF MARICOPA } SS.

This instrument was acknowledged before me this 26 day
Aug, 2007, by Jack Enabreck
 in witness whereof I herewith set my hand and official seal
Sharrell Price NOTARY PUBLIC
6-14-2010 Expi

The name and address of the owner of the Claims for which this is prepared is:
 Roadrunners Prospectors Club Inc.
 P. O. Box 56804
 Phoenix, AZ 85079

Signature: [Handwritten Signature] (agent) Date: 8/28/07
 1 of 2



When recorded mail to:
 Roadrunner Prospectors Club
 P. O. Box 56804
 Phoenix, AZ 85079

RECEIVED
 B.L.M. AZ STATE OFFICE
 2001 AUG 28 A 11:00
 PHOENIX, AZ

MAINTENANCE FEE PAYMENT IN LIEU OF ASSESSMENT WORK FOR THE UPCOMING
 ASSESSMENT YEAR BEGINNING SEPTEMBER 1, 2007.

AMC #	Claim Name	County	Cty Record Data	Twncshp	Range	Section
329020	RR #1	Maricopa	94 0021782	6N	4W	1
329021	RR #2	Maricopa	94 0021783	6N	4W	1
329022	RR #3	Maricopa	94 0021784	6N	4W	1
329023	RR #4	Maricopa	94 0021785	6N	4W	1
329800	Gypsy Moth 1	Maricopa	94 0218517	7N	3W	21
329801	Gypsy Moth 2	Maricopa	94 0218518	7N	3W	21
331233	Red Basin #1	Maricopa	94 0383049	6N	6W	26
333426	La Siesta #1	Maricopa	94 0185054	7N	3W	30
333427	La Siesta #3	Maricopa	94 0185054	7N	3W	30
338207	Seven Grand	Maricopa	98 0139764	7N	4W	25
339964	RR #5	Maricopa	96 0488373	6N	4W	1
339965	RR #6	Maricopa	96 0488374	6N	4W	1
350275	Gold Bug	Maricopa	98 0535738	6N	6W	26
350276	Gold Master	Maricopa	98 0535739	6N	6W	26
350277	Lobo	Maricopa	98 0535741	6N	6W	26
350278	Mine Lab	Maricopa	98 0535740	6N	6W	26
350279	Webster Mine	Maricopa	98 0535742	6N	6W	26
350280	Whistler	Maricopa	98 0535743	6N	6W	26
350281	Wickenburg	Maricopa	98 0535744	6N	6W	26
364688	RR #7	Maricopa	2005 0477984	6N	4W	1
364689	RR #8	Maricopa	2005 0477985	6N	4W	1
374274	Lori's Place	Maricopa	2006 1491113	7N	3W	20
374275	Charles' Dream	Maricopa	2006 1491112	7N	3W	20
374726	Roslyn's Roost	Maricopa	2006 1445012	7N	3W	17

ENTERED INTO COMPUTER

SEP 20 2007 (b)

STATE OF ARIZONA }
 COUNTY OF MARICOPA } ss.

This instrument was acknowledged before me this 18 day of Aug, 2007, by Jack Englund in witness whereof I herewith set my hand and official seal.
Sharrell Price, NOTARY PUBLIC.
 (2-14-2010) Expires

The name and address of the owner of the Claims for which this is prepared is:
 Roadrunners Prospectors Club Inc.
 P. O. Box 56804
 Phoenix, AZ 85079

Signature: Jack Englund (agent) Date: 8/28/07
 2 OF 2



When recorded mail to:
 Roadrunner Prospectors Club
 P. O. Box 56804
 Phoenix, AZ 85079

RECEIVED
 B.L.M. AZ STATE OFFICE
 2007 AUG 28 A 11:03
 PHOENIX, AZ

MAINTENANCE FEE PAYMENT IN LIEU OF ASSESSMENT WORK FOR THE UPCOMING
 ASSESSMENT YEAR BEGINNING SEPTEMBER 1, 2007.

AMC #	CLAIM NAME	COUNTY	CNTY RECORD DATA	TWNSHIP	RANGE	SECTION
11413	Wednesday Hope #4	Yavapai	1015 726	9.5N 10N	2E 2E	20, 32
48976	Aquarius #1	Yavapai	0801 192	10N	2E	7
48977	Aquarius #3	Yavapai	0801 194	10N	2E	7, 18
62606	Aquarius #2	Yavapai	1001 437	10N	2E	7
64830	Cat Claw	Yavapai	0912 239	9N	4W	6
74734	Sharon Lee #1	Yavapai	0912 397	11N	1E	35, 36
74735	Sharon Lee #2	Yavapai	0912 398	11N	1E	35
74736	Sharon Lee #3	Yavapai	0912 399	10N	1E	2
74737	Sharon Lee #4	Yavapai	0912 400	10N	1E	1, 2
76951	Merciful Heavens #2	Yavapai	0956 72	12N 11N	1W 1W	33, 4
82213	Bean Bag #1	Yavapai	0965 338	12N	1W	28
89414	Bean Bag #2	Yavapai	1249 413	12N	1W	28
89420	Wolf 1	Yavapai	0961 673	11.5N	1E	31
89421	Wolf 2	Yavapai	0961 674	11.5N	1E	31
89422	Wolf 3	Yavapai	0961 675	11.5N	1E	31
89423	Wolf 4	Yavapai	0961 676	11.5N	1E	31
92803	Goodwin #1	Yavapai	1058 779	12N	1W	28, 33
95198	Gold Palace I	Yavapai	1256 447-448	12N	1W	19
95199	Gold Palace II	Yavapai	1256 450-451	12N	1W	19
95200	Gold Palace III	Yavapai	1256 453-454	12N	1W	19
95201	Gold Palace IV	Yavapai	1256 456-457	12N	1W	19
95202	Gold Palace V	Yavapai	1256 459-460	12N	1W	19
95203	More Than Lot Of Rock	Yavapai	1256 462-463	12N	1W	19
95204	Lots Of Rock	Yavapai	1256 465-466	12N	1W	19
358378	Hidden Treasure	Yavapai	3633816 4076 796	12N	2W	25, 30, 36
358377	Lucky Strike #1	Yavapai	3633815 4076 795	9N	2E	4
358379	Aquarious Ext. West #1	Yavapai	3633817 4076 797	10N	2E	18
358380	Aquarious Ext. West #2	Yavapai	3633818 4076 798	10N	2E	18
358381	Aquarious Ext. West #3	Yavapai	3633819 4076 799	10N	2E	18
358382	Aquarious Ext. West #4	Yavapai	3633820 4076 800	10N	2E	18

ENTERED INTO COMPUTER
 SEP 20 2007 RB

STATE OF ARIZONA } ss.
 COUNTY OF MARICOPA }

This Instrument was acknowledged before me this 18 day of Aug, 2007, by Jack Englbrecht in witness whereof I herewith set my hand and official seal.
Sharrill Price, NOTARY PUBLIC.
6-14-2010 Expires

The name and address of the owner of the Claims for which this is prepared is:
 Roadrunners Prospectors Club Inc.
 P. O. Box 56804
 Phoenix, AZ 85079

Signature: Jack Englbrecht (agent) Date: 8/28/07
 1 of 4



When recorded mail to:
 Roadrunner Prospectors Club
 P. O. Box 56804
 Phoenix, AZ 85079

RECEIVED
 B.L.M. AZ STATE OFFICE
 2007 AUG 28 A 11:00
 PHOENIX, AZ

MAINTENANCE FEE PAYMENT IN LIEU OF ASSESSMENT WORK FOR THE UPCOMING
 ASSESSMENT YEAR BEGINNING SEPTEMBER 1, 2007.

AMC #	CLAIM NAME	COUNTY	CNTY RECORD DATA	TWNSHIP	RANGE	SECTION
95205	Gold Palace VIII	Yavapai	1256 468-469	12N	1W	30
96051	JDR 1	Yavapai	1267 825-826	12.5N	2W	21
96052	JDR 2	Yavapai	1267 827-828	12.5N	2W	21
96053	JDR 3	Yavapai	1267 829-830	12.5 13N	2W 2W	21, 33
102389	Mandella 2 & 3	Yavapai	1293 289-290	10N	2E	30
112605	Laura Kay #1	Yavapai	1331 563-565	10N	1E	12, 13
112606	Janet Lynn #2	Yavapai	1331 561	10N	1E	12, 13
126535	Mandella 7	Yavapai	1437 985	10N	2E	30
126536	Mandella 8	Yavapai	1371 339-340	10N	2E	30
126537	Mandella 9	Yavapai	1371 341-342	10N	2E	30
126538	Mandella 10	Yavapai	1371 343-344	10N	2E	31
129334	Mandella 12	Yavapai	1376 706-708	10N	2E	30
130489	Protecto #2	Yavapai	1381 826-827	12N	1W	33
142356	Donkey Mine #4	Yavapai	1422 292-293	12N	1W	33
157621	Mandella 14	Yavapai	1436 981-982	10N	2E	30
170911	Wednesday Hope #1	Yavapai	1467 691	10N	2E	31
174224	Big Rock #1	Yavapai	1469 76-77	12N	1W	12, 11
174225	Big Rock #2	Yavapai	1469 78-79	12N	1W	10
191670	Roadrunner #1	Yavapai	1514 754-755	12.5N	1W	25
191671	Roadrunner #2	Yavapai	1514 756-757	12.5N	1W	25
196365	Turkey Buzzard #1	Yavapai	1529 712	11N	3E	30
235841	Betty 4	Yavapai	1713 778	12N	1W	14
235842	Betty 5	Yavapai	1713 780	12N	1W	14
236096	Gary's Place #1A	Yavapai	1714 194	12N	1W	14
244561	Gold Dust #2	Yavapai	1781 512	11N	3E	30
254410	JackAss	Yavapai	20570	11N	1E	34, 35
254411	Hinny	Yavapai	20571	11N	1E	34
254412	Jenny	Yavapai	20569	11N	1E	34
258455	Turkey Buzzard Ext.	Yavapai	1838 870	11N	3E	30
356553	Au Sum 1	Yavapai	B 4511 P 771	10N	2E	28,29,32,33
374511	Carolyn D	Yavapai	B 4444 P 69	13N	3W	29
374512	Cole Ryan	Yavapai	B 4452 P 916	12.5N	1W	24
374513	Caitlin Lisa	Yavapai	B 4452 P 917	11N ss.		23,24,35,36

ENTERED INTO COMPUTER
 SEP 20 2007 PB

The name and address of the owner of the Claims for which this is prepared is:
 Roadrunners Prospectors Club Inc.
 P. O. Box 56804
 Phoenix, AZ 85079

This instrument was acknowledged before me this 28 day of Aug, 2007, by Jack Ensbrecht in witness whereof I herewith set my hand and official seal.
Sharrell Price NOTARY PUBLIC.
 Expires 01410

Signature: Jack Ensbrecht (agent) Date: 8/28/07

2 OF 4



When recorded mail to:
 Roadrunner Prospectors Club
 P. O. Box 56804
 Phoenix, AZ 85079

RECEIVED
 B.L.M. AZ STATE OFFICE
 2007 AUG 28 4:11:03
 PHOENIX, AZ

MAINTENANCE FEE PAYMENT IN LIEU OF ASSESSMENT WORK FOR THE UPCOMING
 ASSESSMENT YEAR BEGINNING SEPTEMBER 1, 2007.

AMC #	CLAIM NAME	COUNTY	CNTY RECORD DATA	TWNSHIP	RANGE	SECTION
258456	Turkey Buzzard #2	Yavapai	1838 872	11N	3E	30
258457	Turkey Buzzard #3	Yavapai	1838 874	11N	3E	30
258458	Turkey Buzzard #4	Yavapai	1838 876	11N	3E	30
300332	Wolf 5	Yavapai	2208 526-527	11.5N	1E	31
300333	Wolf 6	Yavapai	2208 524-525	11N	1E	6
313839	RR Humbug #1	Yavapai	2352 464	8N	1E	31
313840	RR Humbug #2	Yavapai	2352 401	8N	1E	31
314304	Oro De Valenzuela	Yavapai	3436 378-002	11N	1E	14
314631	RR Humbug #3	Yavapai	2360 845	8N	1E	29, 30, 31
316493	Aquarius Extension	Yavapai	2402 767	10N	2E	18
321061	Lefty #2	Yavapai	2479 560-561	8N	1E	30
328593	CeeDee #2	Yavapai	2742 961	8N	1W	5
328594	CeeDee #3	Yavapai	2742 963	8N	1W	5
328595	CeeDee #4	Yavapai	2742 965	8N	1W	5
328597	CeeDee #7	Yavapai	2742 969	8N	1W	4
328598	CeeDee #8	Yavapai	2742 971	8N	1W	4
328605	Burro #1	Yavapai	2742 988-989	12N	1W	33
328606	Burro #2	Yavapai	2742 986-978	11N	1W	4
328703	CeeDee #1	Yavapai	2746 703	8N	1W	5
328704	CeeDee #5	Yavapai	2746 705	8N	1W	5
328705	Genes Dream	Yavapai	2746 707-708	9.5N	2E	20, 21
329318	Mercer's Place	Yavapai	2777 216	11N	1W	4
329388	Bad Luck	Yavapai	2780 912-913	12N	1W	14, 23
329389	No Luck	Yavapai	2780 914-915	12N	1W	23
329390	Good Luck	Yavapai	2780 916-917	12N	1W	23, 24
329391	Great Luck	Yavapai	2780 918-919	12N	1W	24
329392	Clinton	Yavapai	2780 920-921	12N 12N	1W 2W	30, 25
329393	Clyde	Yavapai	2780 922-923	12N 12N	1W 2W	30, 25
329394	Bonny	Yavapai	2780 924-925	2N	1W	30
368415	Jack's Hideaway	Yavapai	4308 863	13N	3W	29
371350	Wilgers Wish	Yavapai	4372 442	13N	3W	32
371803	Saddle Tramps	Yavapai	4390 622	13N	3W	29

ENTERED INTO COMPUTER

SEP 20 2007
 PB

STATE OF ARIZONA } ss.
 COUNTY OF MARICOPA }

The name and address of the owner of the Claims for which this is prepared is:
 Roadrunners Prospectors Club Inc.
 P. O. Box 56804
 Phoenix, AZ 85079

This instrument was acknowledged before me this 28th day
 of August, 2007, by Jack Embrey
 in witness whereof I herewith set my hand and official seal
 Sharrell Price, NOTARY PUBLIC
 6-14-2010 Exp

Signature: [Handwritten Signature] (agent) Date: 8/28/07



3 of 4

When recorded mail to:
 Roadrunner Prospectors Club
 P. O. Box 56804
 Phoenix, AZ 85079

RECEIVED
 B.L.M. AZ STATE OFFICE
 2007 AUG 28 A 11:03
 PHOENIX, AZ

MAINTENANCE FEE PAYMENT IN LIEU OF ASSESSMENT WORK FOR THE UPCOMING
 ASSESSMENT YEAR BEGINNING SEPTEMBER 1, 2007.

AMC #	CLAIM NAME	COUNTY	CNTY RECORD DATA	TWNSHIP	RANGE	SECTION
344338	Ambush Canyon	Yavapai	3353 481-482	7N	2W	10
344340	Hold-up Creek	Yavapai	3353 485-486	7N	2W	10
344342	Kathi's Place	Yavapai	3353 489-490	7N	2W	11
344343	Tres Creeks	Yavapai	3353 491-492	7N	2W	10
355930	Leave No Holes #1	Yavapai	3892 472	9N	5W	12
355931	Leave No Holes #2	Yavapai	3892 471	9N	5W	12
355932	Leave No Holes #3	Yavapai	3892 470	9N	5W	13
355933	Leave No Holes #4	Yavapai	3892 469	9N	5W	13
356703	Bitter Creek Flats	Yavapai	3353 473-474	7N	2W	11
356382	Ducbill #1	Yavapai	27429 1402 63-64	12N	1W	17
356383	Ducbill #2	Yavapai	27430 1402 65	12N	1W	17
313473	Patriot #1	Yavapai	2347 704-705	11N	1W	4
313474	Patriot #2	Yavapai	2347 706-707	11N	1W	3, 4
313475	Patriot #3	Yavapai	2347 708-709	11N	1W	3
313476	Patriot #4	Yavapai	2347 710-711	11N	1W	3
313477	Patriot #5	Yavapai	2347 712-713	11N	1W	3
357837	Karen Lynn	Yavapai	4039 541-542	9N	4W	6
350905	King Duck II	Yavapai	3620 58-59	10N 9N	4W 4W	31, 6
350906	Little Terry	Yavapai	3620 63-64	9N	4W	6
350907	Devils Nest AU 9	Yavapai	3620 60-61	9N	4W	6
350910	Devils Nest AU 12	Yavapai	3620 62-63	9N	4W	6
371802	Happy Times	Yavapai	4390 621	13N	3W	29, 32
331455	Chris #1	Yavapai	2919 631	12N	2W	36
364340	Mary Francis	Yavapai	3824744 4236 718	13N	1E	29
364821	Ray's Right Place	Yavapai	3837647 4247 553	12N	1W	24
365711	Diggings Paradise	Yavapai	3864391 4269 775	12.5N	1W	26, 27
366267	Cobis Gold	Yavapai	4281 505	11.5N	1E	19
366271	Tegans Bank	Yavapai	4281 504	11.5N	1E	30
366269	Rough Road	Yavapai	4281 503	11.5N	1E	30
328705	Holly Marie	Yavapai	3769442 4190 312	9.5N	2E	20, 21
366268	Renees Best Chance	Yavapai	4281 507	13N	3W	32
366270	Stuck Duck	Yavapai	4281 506	13N	3W	32

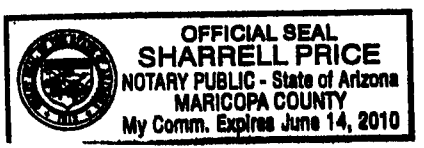
Incorrect Number listed ->

ENTERED INTO COMPUTER *Should (Holly Marie) Be 302558*

SEP 20 2007
 The name and address of the owner of the Claims for which this is prepared is:
 Roadrunners Prospectors Club Inc.
 P. O. Box 56804
 Phoenix, AZ 85079

STATE OF ARIZONA
 COUNTY OF MARICOPA
 This instrument was acknowledged before me this 28 day of Aug, 2007, by VICKI Embrey et al
 in witness whereof I herewith set my hand and official seal:
Sharrell Price, NOTARY PUBLIC.
 Expres 6-14-2010

Signature: [Handwritten Signature] (agent) Date: 8/28/07
 4 of 4



United States Department of the Interior
 Bureau of Land Management
 BUSINESS & SUPPORT SVCS DIV
 ONE N CENTRAL AVE SUITE 800
 PHOENIX, AZ 85004 -4427
 Phone: (602) 417-9200

Receipt

No: 1554880

Transaction #: 1606472		ENTERED INTO COMPUTER
Date of Transaction: 08/28/2007		
CUSTOMER:	ROADRUNNER PROSP BOX 56804 PHOENIX, AZ 85079	SEP 20 2007 <i>PB</i> 6 VERIFIED <i>2</i>

LINE #	QTY	DESCRIPTION	REMARKS	UNIT PRICE	TOTAL
1	1.00	LOCATABLE MINERALS / MINING CLAIMS-NOT NEW-UNADJUD, ONE AUTH NO. ONLY / MINING CLAIM MONEY RECEIVED (455) CASES: AMC36282/\$25250.00	MAINT 2008 (202)	- n/a -	25250.00
TOTAL:					\$25,250.00

PAYMENT INFORMATION			
1	AMOUNT:	\$25,250.00	POSTMARKED: N/A
	TYPE:	CHECK	RECEIVED: 08/28/2007
	CHECK NO:	6385	
	NAME:	ROADRUNNER PROSP BOX 56804 PHOENIX AZ 85079	

REMARKS

This receipt was generated by the automated BLM Collections and Billing System and is a paper representation of a portion of the official electronic record contained therein.

*claimant listed the Holly Marie claim wrong. They put AMC 328705 (Gene's Dream).
 It should actually be AMC 362558. I entered the 582 code for this claim
 SEP 26 2007 *PB**

Lead Case Files for:

Receipt No. - 1343013

Claimant: Roadrunner Prospectors Mining Club

AMC 11413
AMC 48976
AMC 74734
AMC 89414
AMC 96051
AMC 126534
AMC 142355
AMC 174224
AMC 126405
AMC 236096
AMC 254410
AMC 211542
AMC 292017
AMC 313836
AMC 316493
AMC 328689
AMC 368415
AMC 344338
AMC 356380
AMC 350903
AMC 364340
AMC 347608
AMC 350275
AMC 333426
AMC 329013
AMC 327930
AMC 308433

AMC 36282
AMC 62606
AMC 76950
AMC 92803
AMC 102389
AMC 129334
AMC 157621
AMC 191670
AMC 127666
AMC 244561
AMC 247112
AMC 259812
AMC 358377
AMC 314304
AMC 321061
AMC 329318
AMC 371350
AMC 355930
AMC 313473
AMC 371802
AMC 364820
AMC 326754
AMC 339964
AMC 331232
AMC 328689
AMC 326772
AMC 366267

AMC 38911
AMC 64830
AMC 82212
AMC 95198
AMC 112605
AMC 130488
AMC 170911
AMC 196365
AMC 235841
AMC 258455
AMC 291104
AMC 292924
AMC 300332
AMC 314626
AMC 328593
AMC 329388
AMC 371802
AMC 356703
AMC 357837
AMC 331455
AMC 362558
AMC 364688
AMC 338207
AMC 329800
AMC 328302
AMC 326311
AMC 365711

RE 8/28/06

ENTERED BY REGISTER

United States Department of the Interior
Bureau of Land Management
 BUSINESS & SUPPORT SVCS DIV
 ONE N CENTRAL AVE
 PHOENIX, AZ 85004 -2203
 Phone: (602) 417-9200

Receipt

No: 1343013

Transaction #: 1388248	
Date of Transaction: 08/24/2006	
CUSTOMER:	ROADRUNNER PROSPECTORS CLUB INC BOX 56804 PHOENIX,AZ 85079

LINE #	QTY	DESCRIPTION	REMARKS	UNIT PRICE	TOTAL
1	1.00	LOCATABLE MINERALS / MINING CLAIMS-NOT NEW-UNADJUD,ONE AUTH NO. ONLY / MINING CLAIM MONEY RECEIVED (455) CASES: AMC11413/\$24500.00	MAINT 2007/196	- n/a -	24500.00
TOTAL:					\$24,500.00

PAYMENT INFORMATION			
1	AMOUNT:	\$24,500.00	POSTMARKED: N/A
	TYPE:	CHECK	RECEIVED: 08/24/2006
	CHECK NO:	6060	
	NAME:	ROADRUNNER PROSPECTORS CLUB INC BOX 56804 PHOENIX AZ 85079	

REMARKS

This receipt was generated by the automated BLM Collections and Billing System and is a paper representation of a portion of the official electronic record contained therein.

RE 8/28/06

When recorded mail to:
 Roadrunner Prospectors Club
 P. O. Box 56804
 Phoenix, AZ 85079

RECEIVED
 B.L.M. AZ STATE OFFICE
 2006 AUG 24 P 1:13
 PHOENIX, ARIZONA

MAINTENANCE FEE PAYMENT IN LIEU OF ASSESSMENT WORK FOR THE UPCOMING
 ASSESSMENT YEAR BEGINNING SEPTEMBER 1, 2006.

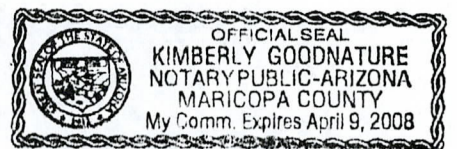
AMC #	CLAIM NAME	COUNTY	CNTY RECORD DATA	TWNSHIP	RANGE	SECTION
11413	Wednesday Hope #4	Yavapai	1015 726	9.5N 10N	2E 2E	20, 32
48976	Aquarius #1	Yavapai	0801 192	10N	2E	7
48977	Aquarius #3	Yavapai	0801 194	10N	2E	7, 18
62606	Aquarius #2	Yavapai	1001 437	10N	2E	7
64830	Cat Claw	Yavapai	0912 239	9N	4W	6
74734	Sharon Lee #1	Yavapai	0912 397	11N	1E	35, 36
74735	Sharon Lee #2	Yavapai	0912 398	11N	1E	35
74736	Sharon Lee #3	Yavapai	0912 399	10N	1E	2
74737	Sharon Lee #4	Yavapai	0912 400	10N	1E	1, 2
76951	Merciful Heavens #2	Yavapai	0956 72	12N 11N	1W 1W	33, 4
82213	Bean Bag #1	Yavapai	0965 338	12N	1W	28
89414	Bean Bag #2	Yavapai	1249 413	12N	1W	28
89420	Wolf 1	Yavapai	0961 673	11.5N	1E	31
89421	Wolf 2	Yavapai	0961 674	11.5N	1E	31
89422	Wolf 3	Yavapai	0961 675	11.5N	1E	31
89423	Wolf 4	Yavapai	0961 676	11.5N	1E	31
92803	Goodwin #1	Yavapai	1058 779	12N	1W	28, 33
95198	Gold Palace I	Yavapai	1256 447-448	12N	1W	19
95199	Gold Palace II	Yavapai	1256 450-451	12N	1W	19
95200	Gold Palace III	Yavapai	1256 453-454	12N	1W	19
95201	Gold Palace IV	Yavapai	1256 456-457	12N	1W	19
95202	Gold Palace V	Yavapai	1256 459-460	12N	1W	19
95203	More Than Lot Of Rock	Yavapai	1256 462-463	12N	1W	19
95204	Lots Of Rock	Yavapai	1256 465-466	12N	1W	19
358378	Hidden Treasure	Yavapai	3633816 4076 796	12N	2W	25, 30, 36
358377	Lucky Strike #1	Yavapai	3633815 4076 795	9N	2E	4
358379	Aquarius Ext. West #1	Yavapai	3633817 4076 797	10N	2E	18
358380	Aquarius Ext. West #2	Yavapai	3633818 4076 798	10N	2E	18
358381	Aquarius Ext. West #3	Yavapai	3633819 4076 799	10N	2E	18
358382	Aquarius Ext. West #4	Yavapai	3633820 4076 800	10N	2E	18

STATE OF ARIZONA }
 COUNTY OF MARICOPA } ss.

This instrument was acknowledged before me this 24th day of AUGUST, 2006, by Jack Carl Engbrecht
 in witness whereof I herewith set my hand and official seal.
Kimberly Goodnature NOTARY PUBLIC,
April 9, 2008 Expires

The name and address of the owner of the Claims for which this is prepared is:
 Roadrunners Prospectors Club Inc.
 P. O. Box 56804
 Phoenix, AZ 85079

Signature: [Handwritten Signature] (agent) Date: 8/24/06
 #1343013



When recorded mail to:
 Roadrunner Prospectors Club
 P. O. Box 56804
 Phoenix, AZ 85079

RECEIVED
 B.L.M. AZ STATE OFFICE
 2006 AUG 24 9 1:13
 PHOENIX, ARIZONA

MAINTENANCE FEE PAYMENT IN LIEU OF ASSESSMENT WORK FOR THE UPCOMING
 ASSESSMENT YEAR BEGINNING SEPTEMBER 1, 2006.

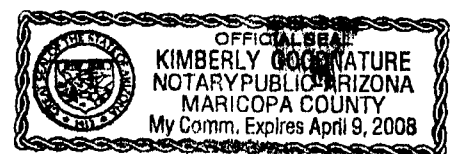
AMC #	CLAIM NAME	COUNTY	CNTY RECORD DATA	TWNSHIP	RANGE	SECTION
95205	Gold Palace VIII	Yavapai	1256 468-469	12N	1W	30
96051	JDR 1	Yavapai	1267 825-826	12.5N	2W	21
96052	JDR 2	Yavapai	1267 827-828	12.5N	2W	21
96053	JDR 3	Yavapai	1267 829-830	12.5 13N	2W 2W	21, 33
102389	Mandella 2 & 3	Yavapai	1293 289-290	10N	2E	30
112605	Laura Kay #1	Yavapai	1331 563-565	10N	1E	12, 13
112606	Janet Lynn #2	Yavapai	1331 561	10N	1E	12, 13
126534	Mandella 6	Yavapai	1371 335-336	10N	2E	31
126535	Mandella 7	Yavapai	1437 985	10N	2E	30
126536	Mandella 8	Yavapai	1371 339-340	10N	2E	30
126537	Mandella 9	Yavapai	1371 341-342	10N	2E	30
126538	Mandella 10	Yavapai	1371 343-344	10N	2E	31
129334	Mandella 12	Yavapai	1376 706-708	10N	2E	30
130489	Protecto #2	Yavapai	1381 826-827	12N	1W	33
142356	Donkey Mine #4	Yavapai	1422 292-293	12N	1W	33
157621	Mandella 14	Yavapai	1436 981-982	10N	2E	30
170911	Wednesday Hope #1	Yavapai	1467 691	10N	2E	31
174224	Big Rock #1	Yavapai	1469 76-77	12N	1W	12, 11
174225	Big Rock #2	Yavapai	1469 78-79	12N	1W	10
191670	Roadrunner #1	Yavapai	1514 754-755	12.5N	1W	25
191671	Roadrunner #2	Yavapai	1514 756-757	12.5N	1W	25
196365	Turkey Buzzard #1	Yavapai	1529 712	11N	3E	30
235841	Betty 4	Yavapai	1713 778	12N	1W	14
235842	Betty 5	Yavapai	1713 780	12N	1W	14
236096	Gary's Place #1A	Yavapai	1714 194	12N	1W	14
244561	Gold Dust #2	Yavapai	1781 512	11N	3E	30
254410	JackAss	Yavapai	20570	11N	1E	34, 35
254411	Hinny	Yavapai	20571	11N	1E	34
254412	Jenny	Yavapai	20569	11N	1E	34
258455	Turkey Buzzard Ext.	Yavapai	1838 870	11N	3E	30

STATE OF ARIZONA }
 COUNTY OF MARICOPA } ss.

This instrument was acknowledged before me this 24th day of August, 2006, by Jack Carl Englebert in witness whereof I here with set my hand and official seal.
Kimberly Goodrich NOTARY PUBLIC.
 April 9, 2008 Expires

The name and address of the owner of the Claims for which this is prepared is:
 Roadrunners Prospectors Club Inc.
 P. O. Box 56804
 Phoenix, AZ 85079

Signature: Jack Carl Englebert (agent) Date: 8/24/06



When recorded mail to:
 Roadrunner Prospectors Club
 P. O. Box 56804
 Phoenix, AZ 85079

RECEIVED
 B.L.M. AZ STATE OFFICE
 2008 AUG 24 P 1:13
 PHOENIX, ARIZONA

MAINTENANCE FEE PAYMENT IN LIEU OF ASSESSMENT WORK FOR THE UPCOMING
 ASSESSMENT YEAR BEGINNING SEPTEMBER 1, 2006.

AMC #	CLAIM NAME	COUNTY	CNTY RECORD DATA	TWNSHIP	RANGE	SECTION
258456	Turkey Buzzard #2	Yavapai	1838 872	11N	3E	30
258457	Turkey Buzzard #3	Yavapai	1838 874	11N	3E	30
258458	Turkey Buzzard #4	Yavapai	1838 876	11N	3E	30
300332	Wolf 5	Yavapai	2208 526-527	11.5N	1E	31
300333	Wolf 6	Yavapai	2208 524-525	11N	1E	6
313839	RR Humbug #1	Yavapai	2352 464	8N	1E	31
313840	RR Humbug #2	Yavapai	2352 401	8N	1E	31
314304	Oro De Valenzuela	Yavapai	3436 378-002	11N	1E	14
314631	RR Humbug #3	Yavapai	2360 845	8N	1E	29, 30, 31
316493	Aquarius Extension	Yavapai	2402 767	10N	2E	18
321061	Lefty #2	Yavapai	2479 560-561	8N	1E	30
328593	CeeDee #2	Yavapai	2742 961	8N	1W	5
328594	CeeDee #3	Yavapai	2742 963	8N	1W	5
328595	CeeDee #4	Yavapai	2742 965	8N	1W	5
328597	CeeDee #7	Yavapai	2742 969	8N	1W	4
328598	CeeDee #8	Yavapai	2742 971	8N	1W	4
328605	Burro #1	Yavapai	2742 988-989	12N	1W	33
328606	Burro #2	Yavapai	2742 986-978	11N	1W	4
328703	CeeDee #1	Yavapai	2746 703	8N	1W	5
328704	CeeDee #5	Yavapai	2746 705	8N	1W	5
328705	Genes Dream	Yavapai	2746 707-708	9.5N	2E	20, 21
329318	Mercer's Place	Yavapai	2777 216	11N	1W	4
329388	Bad Luck	Yavapai	2780 912-913	12N	1W	14, 23
329389	No Luck	Yavapai	2780 914-915	12N	1W	23
329390	Good Luck	Yavapai	2780 916-917	12N	1W	23, 24
329391	Great Luck	Yavapai	2780 918-919	12N	1W	24
329392	Clinton	Yavapai	2780 920-921	12N 12N	1W 2W	30, 25
329393	Clyde	Yavapai	2780 922-923	12N 12N	1W 2W	30, 25
329394	Bonny	Yavapai	2780 924-925	2N	1W	30
368415	Jack's Hideaway	Yavapai	4308 863	13N	3W	29
371350	Wilgers Wish	Yavapai	4372 442	13N	3W	32
371803	Saddle Tramps	Yavapai	4390 622	13	3W	29

The name and address of the owner of the Claims for which this is prepared is:
 Roadrunners Prospectors Club Inc.
 P. O. Box 56804
 Phoenix, AZ 85079

32
 TMC

Signature: *[Handwritten Signature]* (Agent)

Date: 8/24/06

This instrument was acknowledged before me this 24th day of August, 2006, by Jack Carl Engbrecht in witness whereof, herewith set my hand and official seal.
[Handwritten Signature] NOTARY PUBLIC.
 April 9, 2008 Expires



.30FA

When recorded mail to:
 Roadrunner Prospectors Club
 P. O. Box 56804
 Phoenix, AZ 85079

RECEIVED
 B.L.M. AZ STATE OFFICE
 2008 AUG 24 10:13
 PHOENIX, ARIZONA

MAINTENANCE FEE PAYMENT IN LIEU OF ASSESSMENT WORK FOR THE UPCOMING
 ASSESSMENT YEAR BEGINNING SEPTEMBER 1, 2006.

AMC #	CLAIM NAME	COUNTY	CNTY RECORD DATA	TWNSHIP	RANGE	SECTION
344338	Ambush Canyon	Yavapai	3353 481-482	7N	2W	10
344340	Hold-up Creek	Yavapai	3353 485-486	7N	2W	10
344342	Kathi's Place	Yavapai	3353 489-490	7N	2W	11
344343	Tres Creeks	Yavapai	3353 491-492	7N	2W	10
355930	Leave No Holes #1	Yavapai	3892 472	9N	5W	12
355931	Leave No Holes #2	Yavapai	3892 471	9N	5W	12
355932	Leave No Holes #3	Yavapai	3892 470	9N	5W	13
355933	Leave No Holes #4	Yavapai	3892 469	9N	5W	13
356703	Bitter Creek Flats	Yavapai	3353 473-474	7N	2W	11
356382	Ducbill #1	Yavapai	27429 1402 63-64	12N	1W	17
356383	Ducbill#2	Yavapai	27430 1402 65	12N	1W	17
313473	Patriot #1	Yavapai	2347 704-705	11N	1W	4
313474	Patriot #2	Yavapai	2347 706-707	11N	1W	3, 4
313475	Patriot #3	Yavapai	2347 708-709	11N	1W	3
313476	Patriot #4	Yavapai	2347 710-711	11N	1W	3
313477	Patriot #5	Yavapai	2347 712-713	11N	1W	3
357837	Karen Lynn	Yavapai	4039 541-542	9N	4W	6
350905	King Duck II	Yavapai	3620 58-59	10N 9N	4W 4W	31, 6
350906	Little Terry	Yavapai	3620 63-64	9N	4W	6
350907	Devils Nest AU 9	Yavapai	3620 60-61	9N	4W	6
350910	Devils Nest AU 12	Yavapai	3620 62-63	9N	4W	6
371802	Happy Times	Yavapai	4390 621	13N	3W	29, 32
331455	Chris #1	Yavapai	2919 631	12N	2W	36
364340	Mary Francis	Yavapai	3824744 4236 718	13N	1E	29
364821	Ray's Right Place	Yavapai	3837647 4247 553	12N	1W	24
365711	Diggems Paradise	Yavapai	3864391 4269 775	12.5N	1W	26, 27
366267	Cobis Gold	Yavapai	4281 505	11.5N	1E	19
366271	Tegans Bank	Yavapai	4281 504	11.5N	1E	30
366269	Rough Road	Yavapai	4281 503	11.5N	1E	30
328705	Holly Marie	Yavapai	3769442 4190 312	9.5N	2E	20, 21
366268	Renees Best Chance	Yavapai	4281 507	13N	3W	32
366270	Stuck Duck	Yavapai	4281 506	13N	3W	32

The name and address of the owner of the Claims for which this is prepared is:

Roadrunners Prospectors Club Inc.
 P. O. Box 56804
 Phoenix, AZ 85079

STATE OF ARIZONA
 COUNTY OF MARICOPA } ss.

This instrument was acknowledged before me this 24th day of August, 2006, by Jack Carl Enabrecht in witness whereof I herewith set my hand and official seal.
 Signature: Jack Carl Enabrecht NOTARY PUBLIC, Expires April 9, 2008

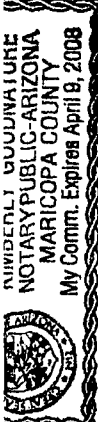
Signature: [Handwritten Signature] (agent)

Date: 8/24/06

4054

32

362558



When recorded mail to:
 Roadrunner Prospectors Club
 P. O. Box 56804
 Phoenix, AZ 85079

RECEIVED
 B.L.M. AZ STATE OFFICE
 2006 AUG 24 PM 1:14
 PHOENIX, ARIZONA

MAINTENANCE FEE PAYMENT IN LIEU OF ASSESSMENT WORK FOR THE UPCOMING
 ASSESSMENT YEAR BEGINNING SEPTEMBER 1, 2006.

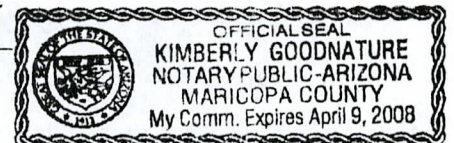
AMC #	Claim Name	County	Cty Record Data	Twنشp	Range	Section
126406	Randy B.	Maricopa	15049 221-222	7N	3W	30
247112	Sando	Maricopa	85 0559653	7N	3W	28
291104	Cass #2	Maricopa	92 0366284	7N	3W	29
308433	Ocotillo #1	Maricopa	90 0506459	7N	3W	17 & 20
308434	Ocotillo #2	Maricopa	90 0506460	7N	3W	17 & 18
326311	Carrie #1	Maricopa	93 0174157	7N	3W	31
326312	Carrie #2	Maricopa	93 0174158	7N	3W	31
326313	Carrie #3	Maricopa	93 0174160	7N	3W	30
326314	Carrie #4	Maricopa	93 0174159	7N	3W	30
326315	Pennyweight #1	Maricopa	93 0174148	7N	3W	29
326316	Pennyweight #2	Maricopa	93 0174156	7N	3W	29
326319	Pat	Maricopa	93 0174152	7N	3W	31
326322	Double R	Maricopa	93 0174149	6N	4W	12
326323	Jake #1	Maricopa	93 0174147	7N	3W	29
326324	Jake #2	Maricopa	93 0174146	7N	3W	29
326325	Jake #3	Maricopa	93 0174145	7N	3W	29
326326	Ocotillo #3	Maricopa	93 0174155	7N	3W	17
326327	Pilgram #1	Maricopa	93 0174153	7N	3W	31
326772	Range Bull # 1	Maricopa	93 0363063	7N	3W	21
327930	Red Bird # 7	Maricopa	93 0897433	7N	3W	17
327931	Red Bird # 8	Maricopa	93 0897432	7N	3W	20
328302	Red Bird # 9	Maricopa	93 0897431	7N	3W	17
328303	Red Bird # 10	Maricopa	93 0819961	7N	3W	17
328698	Cass #4	Maricopa	93 0885578	7N	3W	29
328699	Cass #5	Maricopa	93 0885577	7N	3W	29
328700	Cass #6	Maricopa	93 0885576	7N	3W	29
328701	Cass #7	Maricopa	93 0885575	7N	3W	29
328702	Cass #8	Maricopa	93 0885574	7N	3W	29
329013	Jake #4	Maricopa	94 0021775	7N	3W	29

STATE OF ARIZONA } ss.
 COUNTY OF MARICOPA }

This instrument was acknowledged before me this 24th day of August, 2006, by Jack Carl Engbrecht in witness whereof I herewith set my hand and official seal.
Kimberly Goodnature NOTARY PUBLIC.
April 9, 2008 Expires

The name and address of the owner of the Claims for which this is prepared is:
 Roadrunners Prospectors Club Inc.
 P. O. Box 56804
 Phoenix, AZ 85079

Signature: [Handwritten Signature] (agent) Date: 8/24/06



When recorded mail to:
 Roadrunner Prospectors Club
 P. O. Box 56804
 Phoenix, AZ 85079

RECEIVED
 B.L.M. AZ STATE OFFICE
 2006 AUG 24 11:14
 PHOENIX, ARIZONA

MAINTENANCE FEE PAYMENT IN LIEU OF ASSESSMENT WORK FOR THE UPCOMING
 ASSESSMENT YEAR BEGINNING SEPTEMBER 1, 2006.

AMC #	Claim Name	County	Cty Record Data	Twncshp	Range	Section
329020	RR #1	Maricopa	94 0021782	6N	4W	1
329021	RR #2	Maricopa	94 0021783	6N	4W	1
329022	RR #3	Maricopa	94 0021784	6N	4W	1
329023	RR #4	Maricopa	94 0021785	6N	4W	1
329800	Gypsy Moth 1	Maricopa	94 0218517	7N	3W	21
329801	Gypsy Moth 2	Maricopa	94 0218518	7N	3W	21
331233	Red Basin #1	Maricopa	94 0383049	6N	6W	26
333426	La Siesta #1	Maricopa	94 0185054	7N	3W	30
333427	La Siesta #3	Maricopa	94 0185054	7N	3W	30
338207	Seven Grand	Maricopa	98 0139764	7N	4W	25
339964	RR #5	Maricopa	96 0488373	6N	4W	1
339965	RR #6	Maricopa	96 0488374	6N	4W	1
350275	Gold Bug	Maricopa	98 0535738	6N	6W	26
350276	Gold Master	Maricopa	98 0535739	6N	6W	26
350277	Lobo	Maricopa	98 0535741	6N	6W	26
350278	Mine Lab	Maricopa	98 0535740	6N	6W	26
350279	Webster Mine	Maricopa	98 0535742	6N	6W	26
350280	Whistler	Maricopa	98 0535743	6N	6W	26
350281	Wickenburg	Maricopa	98 0535744	6N	6W	26
364688	RR #7	Maricopa	2005 0477984	6N	4W	1
364689	RR #8	Maricopa	2005 0477985	6N	4W	1

STATE OF ARIZONA } ss.
 COUNTY OF MARICOPA }

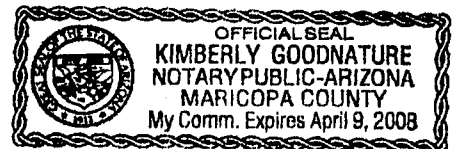
This instrument was acknowledged before me this 24th day of August, 2006, by Jack Carl Engbrocht
 in witness whereof, herewith set my hand and official seal.
Kimberly Goodnature NOTARY PUBLIC.
April 9, 2008 Expires

The name and address of the owner of the Claims for which this is prepared is:

Roadrunners Prospectors Club Inc.
 P. O. Box 56804
 Phoenix, AZ 85079

Signature: Jack Carl Engbrocht (agent)

Date: 8/24/06



When recorded mail to:
 Roadrunner Prospectors Club
 P. O. Box 56804
 Phoenix, AZ 85079

MAINTENANCE FEE PAYMENT IN LIEU OF ASSESSMENT WORK FOR THE UPGRADING
 ASSESSMENT YEAR BEGINNING SEPTEMBER 1, 2006.

RECEIVED
 B.L.M. AZ STATE OFFICE
 2006 AUG 24 P 1:14
 PHOENIX, ARIZONA

AMC #	Claim Name	County	Cnty Rec. Data	Twncshp	Range	Section
326754	Keystone #1	Pinal	1922 836	5S	15E	4
326757	Keystone #4	Pinal	1922 842	5S	15E	4
326758	Keystone #5	Pinal	1922 844	5S	15E	4
326760	Keystone #7	Pinal	1922 848	5S	15E	4
326761	Keystone #8	Pinal	1922 850	5S	15E	4
326762	Keystone #9	Pinal	1922 852	5S	15E	4
326764	Keystone #11	Pinal	1922 856	5S	15E	4
326765	Keystone #12	Pinal	1922 858	5S	15E	4



STATE OF ARIZONA }
 COUNTY OF MARICOPA }

This instrument was acknowledged before me this 24th day of August, 2006, by Jack Carl Engbrecht in witness whereof I herewith set my hand and official seal.
Kimberly Goodnature NOTARY PUBLIC.
April 9, 2008 Expires

The name and address of the owner of the Claims for which this is prepared is:

Roadrunners Prospectors Club Inc.
 P. O. Box 56804
 Phoenix, AZ 85079

Signature: Jack Carl Engbrecht (agent) Date: 8/24/06

When recorded mail to:
 Roadrunner Prospectors Club
 P. O. Box 56804
 Phoenix, AZ 85079

MAINTENANCE FEE PAYMENT IN LIEU OF ASSESSMENT WORK FOR THE UPCOMING
 ASSESSMENT YEAR BEGINNING SEPTEMBER 1, 2006.

AMC #	Claim Name	County	Cty Recording Data	Twنشp	Range	Section
347608	Johnnie Lee	Pima	10610 574	19 S	16E	28
347609	Tom's Place	Pima	10610 578	19 S	16E	28

RECEIVED
 B.L.M. AZ STATE OFFICE
 2006 AUG 24 P 1:14
 PHOENIX, ARIZONA



STATE OF ARIZONA } ss.
 COUNTY OF MARICOPA }

This instrument was acknowledged before me this 24th day of August, 2006, by Bart Jack Paul Engbrecht in witness whereof I herewith set my hand and official seal.
Kimberly Goodnature NOTARY PUBLIC.
April 9, 2008 Expires

The name and address of the owner of the Claims for which this is prepared is:
 Roadrunners Prospectors Club Inc.
 P. O. Box 56804
 Phoenix, AZ 85079

Signature: [Handwritten Signature] (agent) Date: 8/29/06

When recorded mail to:
 Roadrunner Prospectors Club
 P. O. Box 56804
 Phoenix, AZ 85079

MAINTENANCE FEE PAYMENT IN LIEU OF ASSESSMENT WORK FOR THE UPCOMING
 ASSESSMENT YEAR BEGINNING SEPTEMBER 1, 2006.

AMC #	Claim Name	County	Cty Record Data	Twنشp	Range	Section
36282	Bedrock #1	Gila	340 453-454	1N	13E	11
36283	Bedrock #2	Gila	598 690-691	1N	13E	11
127666	Diamond #1	Gila	598 692-693	1N	13E	14
127667	Diamond #2	Gila	598 690-691	1N	13E	14
127668	Diamond #3	Gila	598 694-695	1N	13E	11
127669	Diamond #4	Gila	529 222-223	1N	13E	2
211542	The Gamble	Gila	601 997-998	1N	13E	11

RECEIVED
 B.L.M. AZ STATE OFFICE
 2006 AUG 24 P 1:14
 PHOENIX, ARIZONA



STATE OF ARIZONA } ss.
 COUNTY OF MARICOPA }

This instrument was acknowledged before me this 24th day of August, 2006, by Jack Carl Engbrecht in witness whereof I herewith set my hand and official seal.
Kimberly Goodnature NOTARY PUBLIC.
April 9, 2008 Expires

The name and address of the owner of the Claims for which this is prepared is:
 Roadrunners Prospectors Club Inc.
 P. O. Box 56804
 Phoenix, AZ 85079

Signature: [Handwritten Signature] (agent) Date: 8/24/06

When recorded mail to:
 Roadrunner Prospectors Club
 P. O. Box 56804
 Phoenix, AZ 85079

MAINTENANCE FEE PAYMENT IN LIEU OF ASSESSMENT WORK FOR THE UPCOMING
 ASSESSMENT YEAR BEGINNING SEPTEMBER 1, 2006.

AMC #	Claim Name	County	Cnty Record Data	Twncshp	Range	Section
38911	Diablo Placer	LaPaz	1089 958-959	4N	20W	24 & 25
259813	D6 Placer	LaPaz	86 4195	4N	20W	26
259814	Eastside Placer	LaPaz	86 4196	4N	20W	23
292017	C-6 Placer	LaPaz	86 6719	4N	20W	23
292924	CD7 Placer	LaPaz	86 6943	4N	20W	14,15,23

RECEIVED
 B.L.M. AZ STATE OFFICE
 2006 AUG 24 P 1:14
 PHOENIX, ARIZONA



STATE OF ARIZONA } ss.
 COUNTY OF MARICOPA }

This instrument was acknowledged before me this 24th day of August, 2006, by Jack Carl Engbrecht in witness whereof I herewith set my hand and official seal.
Kimberly Goodnature NOTARY PUBLIC.
April 9, 2008 Expires

The name and address of the owner of the Claims for which this is prepared is:
 Roadrunners Prospectors Club Inc.
 P. O. Box 56804
 Phoenix, AZ 85079

Signature: Jack Carl Engbrecht (agent) Date: 8/24/06

LEAD CASEFILE #s for RECEIPT NO. 1141340

11413	36282	38911
48976	62606	64830
74737	76950	82212
89414	92803	95198
96051	102389	112605
126405	126534	127666
129334	130488	142355
157621	170911	174224
191670	196365	211542
235841	236096	244561
247112	254410	258455
259812	291104	292017
292924	300332	308433
313473	313836	314304
314626	316493	321061
326311	326754	326772
327930	328302	328593
328689	329013	329318
329388	329800	331232
331455	333426	336291
338207	339964	344338
347608	350275	350903
355930	356380	356703
357837	358377	358378
358379	364340	364688
364820	365711	366267

ENTERED IN COMPUTER

RE 9/20/05

United States Department of the Interior
Bureau of Land Management
 BUSINESS & SUPPORT SVCS DIV
 222 N CENTRAL AVE
 PHOENIX, AZ 85004 -2203
 Phone: (602) 417-9200

Receipt

No:

1141340

Transaction #: 1180571

Date of Transaction: 08/30/2005

CUSTOMER: ROADRUNNER PROSPECTORS CLUB INC
 BOX 56804
 PHOENIX, AZ 85079

LINE #	QTY	DESCRIPTION	REMARKS	UNIT PRICE	TOTAL
1	1.00	LOCATABLE MINERALS / MINING CLAIMS-NOT NEW-UNADJUD, ONE AUTH NO. ONLY / MINING CLAIM MONEY RECEIVED (455) CASES: AMC11413/\$24500.00	MAINT 2006/196	- n/a -	24500.00
TOTAL:					\$24,500.00

PAYMENT INFORMATION

1	AMOUNT:	\$24,500.00	POSTMARKED:	N/A
	TYPE:	CHECK	RECEIVED:	08/30/2005
	CHECK NO:	5736		
	NAME:	ROADRUNNER PROSPECTORS CLUB INC BOX 56804 PHOENIX AZ 85079		

REMARKS

This receipt was generated by the automated BLM Collections and Billing System and is a paper representation of a portion of the official electronic record contained therein.

When recorded mail to:
 Roadrunner Prospectors Club
 P. O. Box 56804
 Phoenix, AZ 85079

RECEIVED
 B.L.M. AZ STATE OFFICE
 2005 AUG 30 P 12: 22

PHOENIX, ARIZONA

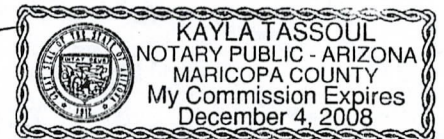
MAINTENANCE FEE PAYMENT IN LIEU OF ASSESSMENT WORK FOR THE UPCOMING
 ASSESSMENT YEAR BEGINNING SEPTEMBER 1, 2005.

AMC #	CLAIM NAME	COUNTY	CNTY RECORD DATA	TWNSHIP	RANGE	SECTION
11413	Wednesday Hope #4	Yavapai	1015 726	9.5N 10N	2E 2E	20 & 32
48976	Aquarius #1	Yavapai	0801 192	10N	2E	7
48977	Aquarius #3	Yavapai	0801 194	10N	2E	7 & 18
62606	Aquarius #2	Yavapai	1001 437	10N	2E	7
64830	Cat Claw	Yavapai	0912 239	9N	4W	6
74734	Sharon Lee #1	Yavapai	0912 397	11N	1E	35 & 36
74735	Sharon Lee #2	Yavapai	0912 398	11N	1E	35
74736	Sharon Lee #3	Yavapai	0912 399	10N	1E	2
74737	Sharon Lee #4	Yavapai	0912 400	10N	1E	1 & 2
76951	Merciful Heavens #2	Yavapai	0956 72	12N 11N	1W 1W	33 & 4
82213	Bean Bag #1	Yavapai	0965 338	12N	1W	28
89414	Bean Bag #2	Yavapai	1249 413	12N	1W	28
89420	Wolf 1	Yavapai	0961 673	11.5N	1E	31
89421	Wolf 2	Yavapai	0961 674	11.5N	1E	31
89422	Wolf 3	Yavapai	0961 675	11.5N	1E	31
89423	Wolf 4	Yavapai	0961 676	11.5N	1E	31
92803	Goodwin #1	Yavapai	1058 779	12N	1W	28 & 33
95198	Gold Palace I	Yavapai	1256 447-448	12N	1W	19
95199	Gold Palace II	Yavapai	1256 450-451	12N	1W	19
95200	Gold Palace III	Yavapai	1256 453-454	12N	1W	19
95201	Gold Palace IV	Yavapai	1256 456-457	12N	1W	19
95202	Gold Palace V	Yavapai	1256 459-460	12N	1W	19
95203	More Than Lot Of Rock	Yavapai	1256 462-463	12N	1W	19
95204	Lots Of Rock	Yavapai	1256 465-466	12N	1W	19
358378	Hidden Treasure	Yavapai	3633816 4076 796	12N	2W	25, 30, 36
358377	Lucky Strike #1	Yavapai	3633815 4076 795	9N	2E	4
358379	Aquarius Ext. West #1	Yavapai	3633817 4076 797	10N	2E	18
358380	Aquarius Ext. West #2	Yavapai	3633818 4076 798	10N	2E	18
358381	Aquarius Ext. West #3	Yavapai	3633819 4076 799	10N	2E	18
358382	Aquarius Ext. West #4	Yavapai	3633820 4076 800	10N	2E	18

County of Maricopa State Arizona
 Subscribed and sworn to before me th
30 day of August, 2005
Kayla Tassoul
 Notary Public

The name and address of the owner of the Claims for which this is prepared is:
 Roadrunners Prospectors Club Inc.
 P. O. Box 56804
 Phoenix, AZ 85079

Signature: [Signature] (agent) Date: 8/30/05



1 OF 4

#1141340

30

When recorded mail to:
 Roadrunner Prospectors Club B.L.M. AZ STATE OFFICE
 P. O. Box 56804
 Phoenix, AZ 85079

RECEIVED
 2005 AUG 30 P 12: 22

PHOENIX, ARIZONA

MAINTENANCE FEE PAYMENT IN LIEU OF ASSESSMENT WORK FOR THE UPCOMING
 ASSESSMENT YEAR BEGINNING SEPTEMBER 1, 2005.

AMC #	CLAIM NAME	COUNTY	CNTY RECORD DATA	TWNSHIP	RANGE	SECTION
95205	Gold Palace VIII	Yavapai	1256 468-469	12N	1W	30
96051	JDR 1	Yavapai	1267 825-826	12.5N	2W	21
96052	JDR 2	Yavapai	1267 827-828	12.5N	2W	21
96053	JDR 3	Yavapai	1267 829-830	12.5 13N	2W 2W	21 & 33
102389	Mandella 2 & 3	Yavapai	1293 289-290	10N	2E	30
112605	Laura Kay #1	Yavapai	1331 563-565	10N	1E	12 & 13
112606	Janet Lynn #2	Yavapai	1331 561	10N	1E	12 & 13
126534	Mandella 6	Yavapai	1371 335-336	10N	2E	31
126535	Mandella 7	Yavapai	1437 985	10N	2E	30
126536	Mandella 8	Yavapai	1371 339-340	10N	2E	30
126537	Mandella 9	Yavapai	1371 341-342	10N	2E	30
126538	Mandella 10	Yavapai	1371 343-344	10N	2E	31
129334	Mandella 12	Yavapai	1376 706-708	10N	2E	30
130489	Protecto #2	Yavapai	1381 826-827	12N	1W	33
142356	Donkey Mine #4	Yavapai	1422 292-293	12N	1W	33
157621	Mandella 14	Yavapai	1436 981-982	10N	2E	30
170911	Wednesday Hope #1	Yavapai	1467 691	10N	2E	31
174224	Big Rock #1	Yavapai	1469 76-77	12N	1W	12 & 11
174225	Big Rock #2	Yavapai	1469 78-79	12N	1W	10
191670	Roadrunner #1	Yavapai	1514 754-755	12.5N	1W	25
191671	Roadrunner #2	Yavapai	1514 756-757	12.5N	1W	25
196365	Turkey Buzzard #1	Yavapai	1529 712	11N	3E	30
235841	Betty 4	Yavapai	1713 778	12N	1W	14
235842	Betty 5	Yavapai	1713 780	12N	1W	14
236096	Gary's Place #1A	Yavapai	1714 194	12N	1W	14
244561	Gold Dust #2	Yavapai	1781 512	11N	3E	30
254410	JackAss	Yavapai	20570	11N	1E	34 & 35
254411	Hinny	Yavapai	20571	11N	1E	34
254412	Jenny	Yavapai	20569	11N	1E	34
258455	Turkey Buzzard Ext.	Yavapai	1838 870	11N	3E	30

FILED IN REGISTER


RE 9/20/05

County of Maricopa State Arizona
 Subscribed and sworn to before me this
30 day of August, 2005

The name and address of the owner of the Claims for which this is prepared is:
 Roadrunners Prospectors Club Inc.
 P. O. Box 56804
 Phoenix, AZ 85079

Kayla Tassoul
 Notary Public

Signature: [Handwritten Signature] (agent) Date: 8/30/05



When recorded mail to:

RECEIVED
Roadrunner Prospectors Club M. AZ STATE OFFICE.
P. O. Box 56804
Phoenix, AZ 85079
2005 AUG 30 P 12: 22

PHOENIX, ARIZONA

MAINTENANCE FEE PAYMENT IN LIEU OF ASSESSMENT WORK FOR THE UPCOMING
ASSESSMENT YEAR BEGINNING SEPTEMBER 1, 2005.

AMC #	CLAIM NAME	COUNTY	CNTY RECORD DATA	TWNSHIP	RANGE	SECTION
258456	Turkey Buzzard #2	Yavapai	1838 872	11N	3E	30
258457	Turkey Buzzard #3	Yavapai	1838 874	11N	3E	30
258458	Turkey Buzzard #4	Yavapai	1838 876	11N	3E	30
300332	Wolf 5	Yavapai	2208 526-527	11.5N	1E	31
300333	Wolf 6	Yavapai	2208 524-525	11N	1E	6
313839	RR Humbug #1	Yavapai	2352 464	8N	1E	31
313840	RR Humbug #2	Yavapai	2352 401	8N	1E	31
314304	Oro De Valenzuela	Yavapai	3436 378-002	11N	1E	14
314631	RR Humbug #3	Yavapai	2360 845	8N	1E	29, 30, 31
316493	Aquarius Extension	Yavapai	2402 767	10N	2E	18
321061	Lefty #2	Yavapai	2479 560-561	8N	1E	30
328593	CeeDee #2	Yavapai	2742 961	8N	1W	5
328594	CeeDee #3	Yavapai	2742 963	8N	1W	5
328595	CeeDee #4	Yavapai	2742 965	8N	1W	5
328597	CeeDee #7	Yavapai	2742 969	8N	1W	4
328598	CeeDee #8	Yavapai	2742 971	8N	1W	4
328605	Burro #1	Yavapai	2742 988-989	12N	1W	33
328606	Burro #2	Yavapai	2742 986-978	11N	1W	4
328703	CeeDee #1	Yavapai	2746 703	8N	1W	5
328704	CeeDee #5	Yavapai	2746 705	8N	1W	5
328705	Genes Dream	Yavapai	2746 707-708	9.5N	2E	20, 21
329318	Mercer's Place	Yavapai	2777 216	11N	1W	4
329388	Bad Luck	Yavapai	2780 912-913	12N	1W	14, 23
329389	No Luck	Yavapai	2780 914-915	12N	1W	23
329390	Good Luck	Yavapai	2780 916-917	12N	1W	23, 24
329391	Great Luck	Yavapai	2780 918-919	12N	1W	24
329392	Clinton	Yavapai	2780 920-921	12N 12N	1W 2W	30, 25
329393	Clyde	Yavapai	2780 922-923	12N 12N	1W 2W	30, 25
329394	Bonny	Yavapai	2780 924-925	2N	1W	30
336288	Brave #1	Yavapai	3124 365-366	10N	2W	6
366289	Brave #2	Yavapai	3124 367-368	10N	2W	6
336290	Brave #3	Yavapai	3124 371-370	10N	2W	6

County of Maricopa State Arizona

Subscribed and sworn to before me this


30 day of August, 2005

Kayla Tassoul
Notary Public

The name and address of the owner of the Claims for which this is prepared is:
Roadrunners Prospectors Club Inc.
P. O. Box 56804
Phoenix, AZ 85079

Signature: [Handwritten Signature] (agent) Date: 8/30/05

3 OF 4



When recorded mail to:
 Roadrunner Prospectors Club
 P. O. Box 56804
 Phoenix, AZ 85079

RECEIVED
 B.L.M. AZ STATE OFFICE
 2005 AUG 30 P 12: 22

PHOENIX, ARIZONA

MAINTENANCE FEE PAYMENT IN LIEU OF ASSESSMENT WORK FOR THE UPCOMING
 ASSESSMENT YEAR BEGINNING SEPTEMBER 1, 2005.

AMC #	CLAIM NAME	COUNTY	CNTY RECORD DATA	TWNSHIP	RANGE	SECTION
336291	Brave #4	Yavapai	3124 371-372	10N	2W	6
344338	Ambush Canyon	Yavapai	3353 481-482	7N	2W	10
344340	Hold-up Creek	Yavapai	3353 485-486	7N	2W	10
344342	Kathi's Place	Yavapai	3353 489-490	7N	2W	11
344343	Tres Creeks	Yavapai	3353 491-492	7N	2W	10
355930	Leave No Holes #1	Yavapai	3892 472	9N	5W	12
355931	Leave No Holes #2	Yavapai	3892 471	9N	5W	12
355932	Leave No Holes #3	Yavapai	3892 470	9N	5W	13
355933	Leave No Holes #4	Yavapai	3892 469	9N	5W	13
356703	Bitter Creek Flats	Yavapai	3353 473-474	7N	2W	11
356382	Ducbill #1	Yavapai	27429 1402 63-64	12N	1W	17
356383	Ducbill#2	Yavapai	27430 1402 65	12N	1W	17
313473	Patriot #1	Yavapai	2347 704-705	11N	1W	4
313474	Patriot #2	Yavapai	2347 706-707	11N	1W	3, 4
313475	Patriot #3	Yavapai	2347 708-709	11N	1W	3
313476	Patriot #4	Yavapai	2347 710-711	11N	1W	3
313477	Patriot #5	Yavapai	2347 712-713	11N	1W	3
357837	Karen Lynn	Yavapai	4039 541-542	9N	4W	6
350905	King Duck II	Yavapai	3620 58-59	10N 9N	4W 4W	31, 6
350906	Little Terry	Yavapai	3620 63-64	9N	4W	6
350907	Devils Nest AU 9	Yavapai	3620 60-61	9N	4W	6
350910	Devils Nest AU 12	Yavapai	3620 62-63	9N	4W	6
364820	Gypsy Gene	Yavapai	3837648 4247 554	9N	4W	4, 9
331455	Chris #1	Yavapai	In process	12N	2W	36
364340	Mary Francis	Yavapai	In process	13N	1E	29
364821	Ray's Right Place	Yavapai	3837647 4247 553	12N	1W	24
365711	Diggems Paradise	Yavapai	In process	12.5N	1W	26, 27
366267	Cobis Gold	Yavapai	In process	11.5N	1E	19
366271	Tegans Bank	Yavapai	In process	11.5N	1E	30
366269	Rough Road	Yavapai	In process	11.5N	1E	30
362558 328705	Holly Marie	Yavapai	3769442 4190 312	9.5N	2E	20, 21
366268	Renees Best Chance	Yavapai	In process	13N	3W	32
366270	Stuck Duck	Yavapai	In process	13N	3W	32

County of Maricopa State Arizona

Subscribed and sworn to before me this

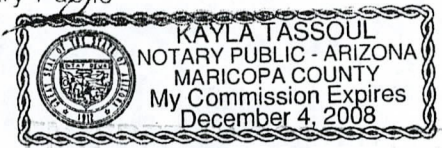
30 day of August, 2005

Kayla Tassoul
 Notary Public

The name and address of the owner of the Claims for which this is prepared is:
 Roadrunners Prospectors Club Inc.
 P. O. Box 56804
 Phoenix, AZ 85079

Signature: [Handwritten Signature] (agent) Date: 8/30/05

4 OF 4



De [Handwritten]

When recorded mail to:
 Roadrunner Prospectors Club
 P. O. Box 56804
 Phoenix, AZ 85079

RECEIVED
 B.L.M. AZ STATE OFFICE
 2005 AUG 30 P 12: 22

PHOENIX, ARIZONA

MAINTENANCE FEE PAYMENT IN LIEU OF ASSESSMENT WORK FOR THE UPCOMING
 ASSESSMENT YEAR BEGINNING SEPTEMBER 1, 2005.


AMC #	Claim Name	County	Cnty Record Data	Twncshp	Range	Section
38911 ✓	Diablo Placer	LaPaz	1089 958-959	4N	20W	24 & 25
259813	D6 Placer	LaPaz	86 4195	4N	20W	26
259814 ✓	Eastside Placer	LaPaz	86 4196	4N	20W	23
292017 ✓	C-6 Placer	LaPaz	86 6719	4N	20W	23
292924 ✓	CD7 Placer	LaPaz	86 6943	4N	20W	14,15,23

(5)

County of Maricopa State Arizona
 Subscribed and sworn to before me this
30 day of August, 2005
Kayla Tassoul
 Notary Public

The name and address of the owner of the Claims for which this is prepared is:
 Roadrunners Prospectors Club Inc.
 P. O. Box 56804
 Phoenix, AZ 85079

Signature: [Handwritten Signature] (agent) Date: 8/30/05



1 OF 1

RE 912045

When recorded mail to:
 Roadrunner Prospectors Club B.L.M. AZ STATE OFFICE
 P. O. Box 56804
 Phoenix, AZ 85079

RECEIVED
 2005 AUG 30 P 12: 22

PHOENIX, ARIZONA

MAINTENANCE FEE PAYMENT IN LIEU OF ASSESSMENT WORK FOR THE UPCOMING
 ASSESSMENT YEAR BEGINNING SEPTEMBER 1, 2005.


AMC #	Claim Name	County	Cty Record Data	Twnshp	Range	Section
36282	Bedrock #1	Gila	340 453-454	1N	13E	11
36283	Bedrock #2	Gila	598 690-691	1N	13E	11
127666	Diamond #1	Gila	598 692-693	1N	13E	14
127667	Diamond #2	Gila	598 690-691	1N	13E	14
127668	Diamond #3	Gila	598 694-695	1N	13E	11
127669	Diamond #4	Gila	529 222-223	1N	13E	2
211542	The Gamble	Gila	601 997-998	1N	13E	11

①
TMC

County of Maricopa State Arizona
 Subscribed and sworn to before me this
30 day of August, 2005
Kayla Tassoul
 Notary Public

The name and address of the owner of the Claims for which this is prepared is:
 Roadrunners Prospectors Club Inc.
 P. O. Box 56804
 Phoenix, AZ 85079

Signature: [Handwritten Signature] (agent) Date: 8/30/05



1 OF 1

ENTERED IN COMPUTER
 RE a7ah6

When recorded mail to:
Roadrunner Prospectors Club
P. O. Box 56804
Phoenix, AZ 85079

RECEIVED
B.L.M. AZ STATE OFFICE
2005 AUG 30 P 12: 22

PHOENIX, ARIZONA


MAINTENANCE FEE PAYMENT IN LIEU OF ASSESSMENT WORK FOR THE UPCOMING
ASSESSMENT YEAR BEGINNING SEPTEMBER 1, 2005.

AMC #	Claim Name	County	Cnty Rec. Data	Twncshp	Range	Section
326754	Keystone #1	Pinal	1922 836	5S	15E	4
326757	Keystone #4	Pinal	1922 842	5S	15E	4
326758	Keystone #5	Pinal	1922 844	5S	15E	4
326760	Keystone #7	Pinal	1922 848	5S	15E	4
326761	Keystone #8	Pinal	1922 850	5S	15E	4
326762	Keystone #9	Pinal	1922 852	5S	15E	4
326764	Keystone #11	Pinal	1922 856	5S	15E	4
326765	Keystone #12	Pinal	1922 858	5S	15E	4

The name and address of the owner of the Claims for which this is prepared is:
Roadrunners Prospectors Club Inc.
P. O. Box 56804
Phoenix, AZ 85079

County of Maricopa State Arizona
Subscribed and sworn to before me this
30 day of August, 2005
Kayla Tassoul
Notary Public

Signature: [Handwritten Signature] (agent) Date: 8/30/05



1 OF 1

RE 9/20/05

When recorded mail to:
 Roadrunner Prospectors Club
 P. O. Box 56804
 Phoenix, AZ 85079

RECEIVED
 B.L.M. AZ STATE OFFICE
 2005 AUG 30 P 12: 22

PHOENIX, ARIZONA

MAINTENANCE FEE PAYMENT IN LIEU OF ASSESSMENT WORK FOR THE UPCOMING
 ASSESSMENT YEAR BEGINNING SEPTEMBER 1, 2005.

AMC #	Claim Name	County	Cty Record Data	Twnshp	Range	Section
126406	La Siesta #2	Maricopa	15049 221-222	7N	3W	30
247112	Sando	Maricopa	85 0559653	7N	3W	28
291104	Cass #2	Maricopa	92 0366284	7N	3W	29
308433	Ocotillo #1	Maricopa	90 0506459	7N	3W	17 & 20
308434	Ocotillo #2	Maricopa	90 0506460	7N	3W	17 & 18
326311	Carrie #1	Maricopa	93 0174157	7N	3W	31
326312	Carrie #2	Maricopa	93 0174158	7N	3W	31
326313	Carrie #3	Maricopa	93 0174160	7N	3W	30
326314	Carrie #4	Maricopa	93 0174159	7N	3W	30
326315	Pennyweight #1	Maricopa	93 0174148	7N	3W	29
326316	Pennyweight #2	Maricopa	93 0174156	7N	3W	29
326319	Pat	Maricopa	93 0174152	7N	3W	31
326322	Double R	Maricopa	93 0174149	6N	4W	12
326323	Jake #1	Maricopa	93 0174147	7N	3W	29
326324	Jake #2	Maricopa	93 0174146	7N	3W	29
326325	Jake #3	Maricopa	93 0174145	7N	3W	29
326326	Ocotillo #3	Maricopa	93 0174155	7N	3W	17
326327	Pilgram #1	Maricopa	93 0174153	7N	3W	31
326772	Range Bull # 1	Maricopa	93 0363063	7N	3W	21
327930	Red Bird # 7	Maricopa	93 0897433	7N	3W	17
327931	Red Bird # 8	Maricopa	93 0897432	7N	3W	20
328302	Red Bird # 9	Maricopa	93 0897431	7N	3W	17
328303	Red Bird # 10	Maricopa	93 0819961	7N	3W	17
328698	Cass #4	Maricopa	93 0885578	7N	3W	29
328699	Cass #5	Maricopa	93 0885577	7N	3W	29
328700	Cass #6	Maricopa	93 0885576	7N	3W	29
328701	Cass #7	Maricopa	93 0885575	7N	3W	29
328702	Cass #8	Maricopa	93 0885574	7N	3W	29
329013	Jake #4	Maricopa	94 0021775	7N	3W	29

County of Maricopa State Arizona


Subscribed and sworn to before me this

30 day of August, 2005

Kayla Tassoul
 Notary Public

The name and address of the owner of the Claims for which this is prepared is:
 Roadrunners Prospectors Club Inc.
 P. O. Box 56804
 Phoenix, AZ 85079

Signature: [Handwritten Signature] (agent) Date: 8/30/05



When recorded mail to:
 Roadrunner Prospectors Club
 P. O. Box 56804
 Phoenix, AZ 85079

RECEIVED
 B.L.M. AZ STATE OFFICE
 2005 AUG 30 P 12: 22

PHOENIX, ARIZONA


MAINTENANCE FEE PAYMENT IN LIEU OF ASSESSMENT WORK FOR THE UPCOMING
 ASSESSMENT YEAR BEGINNING SEPTEMBER 1, 2005.

AMC #	Claim Name	County	Cty Record Data	Twnshp	Range	Section
329020	RR #1	Maricopa	94 0021782	6N	4W	1
329021	RR #2	Maricopa	94 0021783	6N	4W	1
329022	RR #3	Maricopa	94 0021784	6N	4W	1
329023	RR #4	Maricopa	94 0021785	6N	4W	1
329800	Gypsy Moth 1	Maricopa	94 0218517	7N	3W	21
329801	Gypsy Moth 2	Maricopa	94 0218518	7N	3W	21
331233	Red Basin #1	Maricopa	94 0383049	6N	6W	26
333426	La Siesta #1	Maricopa	94 0185054	7N	3W	30
333427	La Siesta #3	Maricopa	94 0185054	7N	3W	30
338207	Seven Grand	Maricopa	98 0139764	7N	4W	25
339964	RR #5	Maricopa	96 0488373	6N	4W	1
339965	RR #6	Maricopa	96 0488374	6N	4W	1
350275	Gold Bug	Maricopa	98 0535738	6N	6W	26
350276	Gold Master	Maricopa	98 0535739	6N	6W	26
350277	Lobo	Maricopa	98 0535741	6N	6W	26
350278	Mine Lab	Maricopa	98 0535740	6N	6W	26
350279	Webster Mine	Maricopa	98 0535742	6N	6W	26
350280	Whistler	Maricopa	98 0535743	6N	6W	26
350281	Wickenburg	Maricopa	98 0535744	6N	6W	26
364688	RR #7	Maricopa	2005 0477984	6N	4W	1
364689	RR #8	Maricopa	2005 0477985	6N	4W	1

County of Maricopa State Arizona
 Subscribed and sworn to before me this
30 day of August, 2005
Kayla Tassoul
 Notary Public

The name and address of the owner of the Claims for which this is prepared is:
 Roadrunners Prospectors Club Inc.
 P. O. Box 56804
 Phoenix, AZ 85079

Signature: [Handwritten Signature] (agent) Date: 8/30/05



2 of 2

DC 9A. 100

When recorded mail to:

Roadrunner Prospectors Club
P. O. Box 56804
Phoenix, AZ 85079

RECEIVED
M. AZ STATE OFFICE
2005 AUG 30 P 12: 22

PHOENIX, ARIZONA

MAINTENANCE FEE PAYMENT IN LIEU OF ASSESSMENT WORK FOR THE UPCOMING
ASSESSMENT YEAR BEGINNING SEPTEMBER 1, 2005.

AMC #	Claim Name	County	Cty Recording Data	Twnshp	Range	Section
347608	Johnnie Lee	Pima	10610 574	19 S	16E	28
347609	Tam's Place	Pima	10010 570	19 S	16E	28

DMC


County of Maricopa State Arizona

Subscribed and sworn to before me this
30 day of August, 2005

Kayla Tassoul
Notary Public

The name and address of the owner of the Claims for which this is prepared is:
Roadrunners Prospectors Club Inc.
P. O. Box 56804
Phoenix, AZ 85079

Signature: [Handwritten Signature] (agent) Date: 8/30/05



1 OF 1

RE 9/20/05

LEAD

AMC NUMBER (S)

95198

96051

102389

112605

126534

129334

130488

142355

157621

170911

174224

191670

196365

285341

236096

244561

254410

258455

11413

48976

62606

64830

74734

76950

EAD FILE NUMBER

82212

89414

92803

95198

858377

858378

126405

247112

291104

308433

326311

326772

327930

328308

328689

329013

329800

331232

333426

338207

339964

350275

300332

313836

314304

LEAD FILE NUMBER

314626

316493

321061

328593

329318

329388

336288

344338

355933

356703

356382

357886

313473

357837

350903

36282

127666

211542

347608

38911

232554

292017

248793

259812

292924

326754

When recorded mail to:
 Roadrunner Prospectors Club
 P. O. Box 56804
 Phoenix, AZ 85079

RECEIVED
 B.L.M. AZ STATE OFFICE
 2004 AUG 26 A 11: 36
 PHOENIX, ARIZONA

MAINTENANCE FEE PAYMENT IN LIEU OF ASSESSMENT WORK FOR THE UPCOMING
 ASSESSMENT YEAR BEGINNING SEPTEMBER 1, 2004.

AMC #	CLAIM NAME	COUNTY	CNTY RECORD DATA	TWNSHIP	RANGE	SECTION
95205	Gold Palace VIII	Yavapai	1256 468-469	12N	1W	30
96051	JDR 1	Yavapai	1267 825-826	12.5N	2W	21
96052	JDR 2	Yavapai	1267 827-828	12.5N	2W	21
96053	JDR 3	Yavapai	1267 829-830	12.5 13N	2W 2W	21 & 33
102389	Mandella 2 & 3	Yavapai	1293 289-290	10N	2E	30
112605	Laura Kay #1	Yavapai	1331 563-565	10N	1E	12 & 13
112606	Janet Lynn #2	Yavapai	1331 561	10N	1E	12 & 13
126534	Mandella 6	Yavapai	1371 335-336	10N	2E	31
126535	Mandella 7	Yavapai	1437 985	10N	2E	30
126536	Mandella 8	Yavapai	1371 339-340	10N	2E	30
126537	Mandella 9	Yavapai	1371 341-342	10N	2E	30
126538	Mandella 10	Yavapai	1371 343-344	10N	2E	31
129334	Mandella 12	Yavapai	1376 706-708	10N	2E	30
130489	Protecto #2	Yavapai	1381 826-827	12N	1W	33
142356	Donkey Mine #4	Yavapai	1422 292-293	12N	1W	33
157621	Mandella 14	Yavapai	1436 981-982	10N	2E	30
170911	Wednesday Hope #1	Yavapai	1467 691	10N	2E	31
174224	Big Rock #1	Yavapai	1469 76-77	12N	1W	12 & 11
174225	Big Rock #2	Yavapai	1469 78-79	12N	1W	10
191670	Roadrunner #1	Yavapai	1514 754-755	12.5N	1W	25
191671	Roadrunner #2	Yavapai	1514 756-757	12.5N	1W	25
196365	Turkey Buzzard #1	Yavapai	1529 712	11N	3E	30
235841	Betty 4	Yavapai	1713 778	12N	1W	14
235842	Betty 5	Yavapai	1713 780	12N	1W	14
236096	Gary's Place #1A	Yavapai	1714 194	12N	1W	14
244561	Gold Dust #2	Yavapai	1781 512	11N	3E	30
254410	JackAss	Yavapai	20570	11N	1E	34 & 35
254411	Hinny	Yavapai	20571	11N	1E	34
254412	Jenny	Yavapai	20569	11N	1E	34
258455	Turkey Buzzard Ext.	Yavapai	1838 870	11N	3E	30

30-

The name and address of the owner of the Claims for which this is prepared is

Roadrunners Prospectors Club Inc.
 P. O. Box 56804
 Phoenix, AZ 85079

Signature: *John Engstrom*

(agent)

Date: *8/26/04*

State of Arizona

County of *Maricopa*

On *8/26/04*, *LISA MELENDEZ-PFEIFER* personally appeared before me, whom I know personally to be the person who signed the above/attached document, and he/she proved he/she signed it.

Lisa Melendez Pfeifer
 Notary Public

Residing at *PHX AZ*



ENTERED INTO COMPUTER

3 of 4

10/14/04

When recorded mail to:
 Roadrunner Prospectors Club
 P. O. Box 56804
 Phoenix, AZ 85079

RECEIVED
 B.L.M. AZ STATE OFFICE

2004 AUG 26 A 11: 36

PHOENIX, ARIZONA

MAINTENANCE FEE PAYMENT IN LIEU OF ASSESSMENT WORK FOR THE UPCOMING
 ASSESSMENT YEAR BEGINNING SEPTEMBER 1, 2004.


AMC #	CLAIM NAME	COUNTY	CNTY RECORD DATA	TWNSHIP	RANGE	SECTION
11413	Wednesday Hope #4	Yavapai	1015 726	9.5N 10N	2E 2E	20 & 32
48976	Aquarius #1	Yavapai	0801 192	10N	2E	7
48977	Aquarius #3	Yavapai	0801 194	10N	2E	7 & 18
62606	Aquarius #2	Yavapai	1001 437	10N	2E	7
64830	Cat Claw	Yavapai	0912 239	9N	4W	6
74734	Sharon Lee #1	Yavapai	0912 397	11N	1E	35 & 36
74735	Sharon Lee #2	Yavapai	0912 398	11N	1E	35
74736	Sharon Lee #3	Yavapai	0912 399	10N	1E	2
74737	Sharon Lee #4	Yavapai	0912 400	10N	1E	1 & 2
76951	Merciful Heavens #2	Yavapai	0956 72	12N 11N	1W 1W	33 & 4
82213	Bean Bag #1	Yavapai	0965 338	12N	1W	28
89414	Bean Bag #2	Yavapai	1249 413	12N	1W	28
89420	Wolf 1	Yavapai	0961 673	11.5N	1E	31
89421	Wolf 2	Yavapai	0961 674	11.5N	1E	31
89422	Wolf 3	Yavapai	0961 675	11.5N	1E	31
89423	Wolf 4	Yavapai	0961 676	11.5N	1E	31
92803	Goodwin #1	Yavapai	1058 779	12N	1W	28 & 33
95198	Gold Palace I	Yavapai	1256 447-448	12N	1W	19
95199	Gold Palace II	Yavapai	1256 450-451	12N	1W	19
95200	Gold Palace III	Yavapai	1256 453-454	12N	1W	19
95201	Gold Palace IV	Yavapai	1256 456-457	12N	1W	19
95202	Gold Palace V	Yavapai	1256 459-460	12N	1W	19
95203	More Than Lot Of Rock	Yavapai	1256 462-463	12N	1W	19
95204	Lots Of Rock	Yavapai	1256 465-466	12N	1W	19
358378	Hidden Treasure	Yavapai	3633816 4076 796	12N	2W	25, 30, 36
358377	Lucky Strike #1	Yavapai	3633815 4076 795	9N	2E	4
358379	Aquarious Ext. West #1	Yavapai	3633817 4076 797	10N	2E	18
358380	Aquarious Ext. West #2	Yavapai	3633818 4076 798	10N	2E	18
358381	Aquarious Ext. West #3	Yavapai	3633819 4076 799	10N	2E	18
358382	Aquarious Ext. West #4	Yavapai	3633820 4076 800	10N	2E	18

State of Arizona
 County of MARICOPA
 On 8/26/04 JACK ENDRICH personally appeared
 before me whom I know personally to be the person who signed the above/attach
 document, and he/she proved he/she signed it.

The name and address of the owner of the Claims for which this is prepared is:
 Roadrunners Prospectors Club Inc.
 P. O. Box 56804
 Phoenix, AZ 85079

Signature: [Handwritten Signature] (agent) Date: 8/26/04

[Handwritten Signature]
 Notary Public
 Residing at PHX AZ
 My commission expires 8/14/07



1 of 4

When recorded mail to:
 Roadrunner Prospectors Club
 P. O. Box 56804
 Phoenix, AZ 85079

RECEIVED
 B.L.M. AZ STATE OFFICE
 2004 AUG 26 A 11: 36
 PHOENIX, ARIZONA


MAINTENANCE FEE PAYMENT IN LIEU OF ASSESSMENT WORK FOR THE UPCOMING
 ASSESSMENT YEAR BEGINNING SEPTEMBER 1, 2004.

AMC #	Claim Name	County	Cty Record Data	Twnshp	Range	Section
126406	La Siesta #2	Maricopa	15049 221-222	7N	3W	30
247112	Sando	Maricopa	85 0559653	7N	3W	28
291104	Cass #2	Maricopa	92 0366284	7N	3W	29
308433	Ocotillo #1	Maricopa	90 0506459	7N	3W	17 & 20
308434	Ocotillo #2	Maricopa	90 0506460	7N	3W	17 & 18
326311	Carrie #1	Maricopa	93 0174157	7N	3W	31
326312	Carrie #2	Maricopa	93 0174158	7N	3W	31
326313	Carrie #3	Maricopa	93 0174160	7N	3W	30
326314	Carrie #4	Maricopa	93 0174159	7N	3W	30
326315	Pennyweight #1	Maricopa	93 0174148	7N	3W	29
326316	Pennyweight #2	Maricopa	93 0174156	7N	3W	29
326319	Pat	Maricopa	93 0174152	7N	3W	31
326322	Double R	Maricopa	93 0174149	6N	4W	12
326323	Jake #1	Maricopa	93 0174147	7N	3W	29
326324	Jake #2	Maricopa	93 0174146	7N	3W	29
326325	Jake #3	Maricopa	93 0174145	7N	3W	29
326326	Ocotillo #3	Maricopa	93 0174155	7N	3W	17
326327	Pilgram #1	Maricopa	93 0174153	7N	3W	31
326772	Range Bull # 1	Maricopa	93 0363063	7N	3W	21
327930	Red Bird # 7	Maricopa	93 0897433	7N	3W	17
327931	Red Bird # 8	Maricopa	93 0897432	7N	3W	20
328302	Red Bird # 9	Maricopa	93 0897431	7N	3W	17
328303	Red Bird # 10	Maricopa	93 0819961	7N	3W	17
328698	Cass #4	Maricopa	93 0885578	7N	3W	29
328699	Cass #5	Maricopa	93 0885577	7N	3W	29
328700	Cass #6	Maricopa	93 0885576	7N	3W	29
328701	Cass #7	Maricopa	93 0885575	7N	3W	29
328702	Cass #8	Maricopa	93 0885574	7N	3W	29
329013	Jake #4	Maricopa	94 0021775	7N	3W	29

29-

The name and address of the owner of the Claims for which this is prepared is:
 Roadrunners Prospectors Club Inc.
 P. O. Box 56804
 Phoenix, AZ 85079

Signature: [Handwritten Signature] (agent) Date: 8/26/04



2 of 2

State of Arizona
 County of Maricopa
 On 8/26/04, LISA MELENDEZ-PFEIFER personally appeared before me, whom I know personally to be the person who signed the above/attached document, and he/she proved he/she signed it.
 Notary Public
 Residing at Phoenix AZ
 My commission expires 8/4/07

When recorded mail to:
 Roadrunner Prospectors Club
 P. O. Box 56804
 Phoenix, AZ 85079

RECEIVED
 B.L.M. AZ STATE OFFICE
 2004 AUG 26 A 11: 36
 PHOENIX, ARIZONA

MAINTENANCE FEE PAYMENT IN LIEU OF ASSESSMENT WORK FOR THE UPCOMING
 ASSESSMENT YEAR BEGINNING SEPTEMBER 1, 2004.

AMC #	Claim Name	County	Cty Record Data	Twنشp	Range	Section
329020	RR #1	Maricopa	94 0021782	6N	4W	1
329021	RR #2	Maricopa	94 0021783	6N	4W	1
329022	RR #3	Maricopa	94 0021784	6N	4W	1
329023	RR #4	Maricopa	94 0021785	6N	4W	1
329800	Gypsy Moth 1	Maricopa	94 0218517	7N	3W	21
329801	Gypsy Moth 2	Maricopa	94 0218518	7N	3W	21
331233	Red Basin #1	Maricopa	94 0383049	6N	6W	26
333426	La Siesta #1	Maricopa	94 0185054	7N	3W	30
333427	La Siesta #3	Maricopa	94 0185054	7N	3W	30
338207	Seven Grand	Maricopa	98 0139764	7N	4W	25
339964	RR #5	Maricopa	96 0488373	6N	4W	1
339965	RR #6	Maricopa	96 0488374	6N	4W	1
350275	Gold Bug	Maricopa	98 0535738	6N	6W	26
350276	Gold Master	Maricopa	98 0535739	6N	6W	26
350277	Lobo	Maricopa	98 0535741	6N	6W	26
350278	Mine Lab	Maricopa	98 0535740	6N	6W	26
350279	Webster Mine	Maricopa	98 0535742	6N	6W	26
350280	Whistler	Maricopa	98 0535743	6N	6W	26
350281	Wickenburg	Maricopa	98 0535744	6N	6W	26

19-



State of Arizona
 County of Maricopa
 On 8/26/04, JACK KENNEDY personally appeared before me, whom I know personally to be the person who signed the above/attached document, and he/she proved he/she signed it.

 Notary Public
 Residing at Phoenix
 My commission expires 8/4/07

The name and address of the owner of the Claims for which this is prepared is:
 Roadrunners Prospectors Club Inc.
 P. O. Box 56804
 Phoenix, AZ 85079

Signature: [Handwritten Signature] (Agent) Date: 8/26/04

When recorded mail to:
 Roadrunner Prospectors Club
 P. O. Box 56804
 Phoenix, AZ 85079

RECEIVED
 B.L.M. AZ STATE OFFICE
 2004 AUG 26 A 11: 36
 PHOENIX, ARIZONA

MAINTENANCE FEE PAYMENT IN LIEU OF ASSESSMENT WORK FOR THE UPCOMING
 ASSESSMENT YEAR BEGINNING SEPTEMBER 1, 2004.

AMC #	CLAIM NAME	COUNTY	CNTY RECORD DATA	TWNSHIP	RANGE	SECTION
258456	Turkey Buzzard #2	Yavapai	1838 872	11N	3E	30
258457	Turkey Buzzard #3	Yavapai	1838 874	11N	3E	30
258458	Turkey Buzzard #4	Yavapai	1838 876	11N	3E	30
300332	Wolf 5	Yavapai	2208 526-527	11.5N	1E	31
300333	Wolf 6	Yavapai	2208 524-525	11N	1E	6
313839	RR Humbug #1	Yavapai	2352 464	8N	1E	31
313840	RR Humbug #2	Yavapai	2352 401	8N	1E	31
314304	Oro De Valenzuela	Yavapai	3436 378-002	11N	1E	14
314631	RR Humbug #3	Yavapai	2360 845	8N	1E	29 & 30 & 31
316493	Aquarius Extension	Yavapai	2402 767	10N	2E	18
321061	Lefty #2	Yavapai	2479 560-561	8N	1E	30
328593	CeeDee #2	Yavapai	2742 961	8N	1W	5
328594	CeeDee #3	Yavapai	2742 963	8N	1W	5
328595	CeeDee #4	Yavapai	2742 965	8N	1W	5
328597	CeeDee #7	Yavapai	2742 969	8N	1W	4
328598	CeeDee #8	Yavapai	2742 971	8N	1W	4
328605	Burro #1	Yavapai	2742 988-989	12N	1W	33
328606	Burro #2	Yavapai	2742 986-978	11N	1W	4
328703	CeeDee #1	Yavapai	2746 703	8N	1W	5
328704	CeeDee #5	Yavapai	2746 705	8N	1W	5
328705	Genes Dream	Yavapai	2746 707-708	9.5N	2E	20 & 21
329318	Mercer's Place	Yavapai	2777 216	11N	1W	4
329388	Bad Luck	Yavapai	2780 912-913	12N	1W	14 & 23
329389	No Luck	Yavapai	2780 914-915	12N	1W	23
329390	Good Luck	Yavapai	2780 916-917	12N	1W	23 & 24
329391	Great Luck	Yavapai	2780 918-919	12N	1W	24
329392	Clinton	Yavapai	2780 920-921	12N 12N	1W 2W	30 & 25
329393	Clyde	Yavapai	2780 922-923	12N 12N	1W 2W	30 & 25
329394	Bonny	Yavapai	2780 924-925	2N	1W	30

29-

State of Arizona
 County of MARICOPA
 On 8/26/04, ACKENBRECHT personally appeared
 before me, whom I know personally to be the person who signed the above/attached
 document, and he/she proved he/she signed it.

Lisa Melendez-Pfeifer
 Notary Public
 Residing at Phoenix AZ
 My commission expires 8/4/07


The name and address of the owner of the Claims for which this is prepared is:

Roadrunners Prospectors Club Inc.
 P. O. Box 56804
 Phoenix, AZ 85079

Signature: *John Engstrom* (agent)

Date: 8/26/04

2 OF 4



When recorded mail to:
 Roadrunner Prospectors Club
 P. O. Box 56804
 Phoenix, AZ 85079

RECEIVED
 B.L.M. AZ STATE OFFICE

2004 AUG 26 A 11:36

PHOENIX, ARIZONA

MAINTENANCE FEE PAYMENT IN LIEU OF ASSESSMENT WORK FOR THE UPCOMING
 ASSESSMENT YEAR BEGINNING SEPTEMBER 1, 2004.

AMC #	CLAIM NAME	COUNTY	CNTY RECORD DATA	TWNSHIP	RANGE	SECTION
336288	Brave #1	Yavapai	3124 365-366	10N	2W	6
336289	Brave #2	Yavapai	3124 367-368	10N	2W	6
336290	Brave #3	Yavapai	3124 369-370	10N	2W	6
336291	Brave #4	Yavapai	3124 371-372	10N	2W	6
344338	Ambush Canyon	Yavapai	3353 481-482	7N	2W	10
344340	Hold-up Creek	Yavapai	3353 485-486	7N	2W	10
344342	Kathi's Place	Yavapai	3353 489-490	7N	2W	11
344343	Tres Creeks	Yavapai	3353 491-492	7N	2W	10
355930	Leave No Holes #1	Yavapai	3892 472	9N	5W	12
355931	Leave No Holes #2	Yavapai	3892 471	9N	5W	12
355932	Leave No Holes #3	Yavapai	3892 470	9N	5W	13
355933	Leave No Holes #4	Yavapai	3892 469	9N	5W	13
356703	Bitter Creek Flats	Yavapai	3353 473-474	7N	2W	11
356382	Ducbill #1	Yavapai	27429 1402 63-64	12N	1W	17
356383	Ducbill#2	Yavapai	27430 1402 65	12N	1W	17
357886	Black	Yavapai	4039 543	9N	2E	21
357887	Canyon	Yavapai	4039 544	9N	2E	21
357888	Gold	Yavapai	4039 545	9N	2E	21
313473	Patriot #1	Yavapai	2347 704-705	11N	1W	4
313474	Patriot #2	Yavapai	2347 706-707	11N	1W	3 & 4
313475	Patriot #3	Yavapai	2347 708-709	11N	1W	3
313476	Patriot #4	Yavapai	2347 710-711	11N	1W	3
313477	Patriot #5	Yavapai	2347 712-713	11N	1W	3
357837	Karen Lynn	Yavapai	4039 541-542	9N	4W	6
350905	Devils Nest AU 3	Yavapai	3620 58-59	10N 9N	4W 4W	31 & 6
350906	Devils Nest AU 7	Yavapai	3620 63-64	9N	4W	6
350907	Devils Nest AU 9	Yavapai	3620 60-61	9N	4W	6
350910	Devils Nest AU 12	Yavapai	3620 62-63	9N	4W	6

28-


The name and address of the owner of the Claims for which this is prepared is:
 Roadrunners Prospectors Club Inc.
 P. O. Box 56804
 Phoenix, AZ 85079

Signature: [Handwritten Signature] (agent) Date: 8/26/04

4 of 4

State of Arizona
 County of MARICOPA
 On 8/26/04 ACK ENGBRECHT personally appeared
[Handwritten Name] whom I know personally to be the person who signed the above/attached
 document, and he/she proved he/she signed it.

[Handwritten Signature]
 Notary Public
 Residing at [Handwritten Address]
 My commission expires 8/4/07



When recorded mail to:
 Roadrunner Prospectors Club
 P. O. Box 56804
 Phoenix, AZ 85079

RECEIVED
 B.L.M. AZ STATE OFFICE
 2004 AUG 26 A 11:36
 PHOENIX, ARIZONA

MAINTENANCE FEE PAYMENT IN LIEU OF ASSESSMENT WORK FOR THE UPCOMING
 ASSESSMENT YEAR BEGINNING SEPTEMBER 1, 2004.

AMC #	Claim Name	County	Cty Record Data	Twنشp	Range	Section
36282	Bedrock #1	Gila	340 453-454	1N	13E	11
36283	Bedrock #2	Gila	598 690-691	1N	13E	11
127666	Diamond #1	Gila	598 692-693	1N	13E	14
127667	Diamond #2	Gila	598 690-691	1N	13E	14
127668	Diamond #3	Gila	598 694-695	1N	13E	11
127669	Diamond #4	Gila	529 222-223	1N	13E	2
211542	The Gamble	Gila	601 997-998	1N	13E	11



State of Arizona
 County of MARICOPA
 On 8/26/04 Jack EMBERT personally appeared before me, whom I know personally to be the person who signed the above/attached document, and he/she proved he/she signed it.

 Notary Public
 Residing at PHX AZ
 My commission expires 8/4/07

The name and address of the owner of the Claims for which this is prepared is:

Roadrunners Prospectors Club Inc.
 P. O. Box 56804
 Phoenix, AZ 85079

Signature: [Handwritten Signature] (agent) Date: 8/26/04
 1 OF 1

When recorded mail to:

Roadrunner Prospectors Club

P. O. Box 56804


Phoenix, AZ 85079

RECEIVED
M. AZ STATE OFFICE
2004 AUG 26 A 11:36

PHOENIX, ARIZONA

MAINTENANCE FEE PAYMENT IN LIEU OF ASSESSMENT WORK FOR THE UPCOMING
ASSESSMENT YEAR BEGINNING SEPTEMBER 1, 2004.

AMC #	Claim Name	County	Cty Recording Data	Twncshp	Range	Section
347608	Johnnie Lee	Pima	10610 574	19 S	16E	28
347609	Tom's Place	Pima	10610 578	19 S	16E	28



State of Arizona
 County of MARICOPA
 On 8/26/04, Jack Engwerdt personally appeared
 before me, whom I know personally to be the person who signed the above/attached
 document, and he/she proved he/she signed it.

Lisa Melendez-Pfeifer
 Notary Public
 Residing at Phoenix AZ
 My commission expires 8/4/07

The name and address of the owner of the Claims for which this is prepared is:

Roadrunners Prospectors Club Inc.

P. O. Box 56804

Phoenix, AZ 85079

Signature: Jack Engwerdt (agent) Date: 8/26/04
1 OF 1

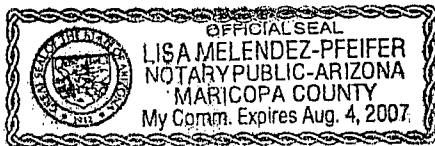
When recorded mail to:
 Roadrunner Prospectors Club
 P. O. Box 56804
 Phoenix, AZ 85079

RECEIVED
 B.L.M. AZ STATE OFFICE
 2004 AUG 26 A 11:37
 PHOENIX, ARIZONA

MAINTENANCE FEE PAYMENT IN LIEU OF ASSESSMENT WORK FOR THE UPCOMING
 ASSESSMENT YEAR BEGINNING SEPTEMBER 1, 2004.

AMC #	Claim Name	County	Cnty Record Data	Twنشp	Range	Section
38911	Diablo Placer	LaPaz	1089 958-959	4N	20W	24 & 25
232554	Megan Rose	LaPaz	85 16	4N	20W	26
248830	Sleeper	LaPaz	86 102	4N	20W	26
248832	Downstream	LaPaz	86 0567	4N	20W	26
259813	D6 Placer	LaPaz	86 4195	4N	20W	26
259814	Eastside Placed	LaPaz	86 4196	4N	20W	23
259815	Freeway Placer	LaPaz	86 4179	4N	20W	25
292017	C-6 Placer	LaPaz	86 6719	4N	20W	23
292924	CD7 Placer	LaPaz	86 6943	4N	20W	14,15,23

9



State of Arizona
 County of Maricopa
 On 8/26/04 J. KENBRETT personally appeared
 before me, whom I know personally to be the person who signed the above/attached
 document, and he/she proved he/she signed it.

Lisa Melendez-Pfeifer
 Notary Public
 Residing at Phoenix AZ
 MY COMMISSION EXPIRES 8/4/07

The name and address of the owner of the Claims for which this is prepared is:
 Roadrunners Prospectors Club Inc.
 P. O. Box 56804
 Phoenix, AZ 85079

Signature: [Handwritten Signature] (agent) Date: 8/26/04
 10F1

When recorded mail to:
 Roadrunner Prospectors Club
 P. O. Box 56804
 Phoenix, AZ 85079

RECEIVED
 B.L.M. AZ STATE OFFICE

2004 AUG 26 A 11:36

PHOENIX, ARIZONA

MAINTENANCE FEE PAYMENT IN LIEU OF ASSESSMENT WORK FOR THE UPCOMING
 ASSESSMENT YEAR BEGINNING SEPTEMBER 1, 2004.

AMC #	Claim Name	County	Cnty Rec. Data	Twنشp	Range	Section
326754	Keystone #1	Pinal	1922 836	5S	15E	4
326757	Keystone #4	Pinal	1922 842	5S	15E	4
326758	Keystone #5	Pinal	1922 844	5S	15E	4
326760	Keystone #7	Pinal	1922 848	5S	15E	4
326761	Keystone #8	Pinal	1922 850	5S	15E	4
326762	Keystone #9	Pinal	1922 852	5S	15E	4
326764	Keystone #11	Pinal	1922 856	5S	15E	4
326765	Keystone #12	Pinal	1922 858	5S	15E	4



State of Arizona
 County of Maricopa
 On 8/26/04, JACK ENGELBERT personally appeared before me, whom I know personally to be the person who signed the above/attached document, and he/she proved he/she signed it.

Lisa Melendez-Pfeifer
 Notary Public
 Residing at PHX AZ
 My commission expires 8/4/07

The name and address of the owner of the Claims for which this is prepared is:
 Roadrunners Prospectors Club Inc.
 P. O. Box 56804
 Phoenix, AZ 85079

Signature: *Jack Engelbert* (agent) Date: 8/26/04

1 OF 1

191/5

United States Department of the Interior
Bureau of Land Management
 BUSINESS & SUPPORT SVCS DIV
 222 N CENTRAL AVE
 PHOENIX, AZ 85004 -2203
 Phone: (602) 417-9200

Receipt	
No:	938276

Transaction #: 972611
 Date of Transaction: 08/26/2004

CUSTOMER:	ROADRUNNER PROSPTRS BOX 56804 PHOENIX, AZ 85079
------------------	---

LINE #	QTY	DESCRIPTION	REMARKS	UNIT PRICE	TOTAL
1	1.00	LOCATABLE MINERALS / MINING CLAIMS-NOT NEW-UNADJUD, ONE AUTH NO. ONLY / MINING CLAIM MONEY RECEIVED (455) CASES: AMC326754/\$23875.00	MAIN 2005 (191) ✓	- n/a -	23875.00
TOTAL:					\$23,875.00 ✓

PAYMENT INFORMATION			
1	AMOUNT:	\$23,875.00	POSTMARKED: N/A
	TYPE:	CHECK	RECEIVED: 08/26/2004
	CHECK NO:	5409	
	NAME:	ROADRUNNER PROSPTRS BOX 56804 PHOENIX AZ 85079	

REMARKS
PAID \$125 ON DDA FROM THIS CHECK.

This receipt was generated by the automated BLM Collections and Billing System and is a paper representation of a portion of the official electronic record contained therein.

LEAD FILE # (s): 11413; 36282; 38911; 48976; 62606; 64830; 74734; 76950; 82212; 89414; 92803; 95198; 96051; 102389; 112605; 126405; 126534; 127666; 129334; 130488; 142355; 157621; 170911; 174224; 191670; 196365; 211542; 232554; 235841; 236096; 244561; 247112; 248793; 254410; 258455; 259812; 291104; 292017; 292924; 300332; 308433; 313473; 313836; 314304; 314626; 316493; 321061; 326311; 326754; 327930; 328302; 328593; 328689; 329013; 329318; 329388; 329800; 331232; 333426; 336288; 338207; 339964; 344338; 347608; 350275; 350903; 355930; 356380; 356703; 357837; 357886

AMC NUMBER (S)	AMOUNT	LEAD FILE NUMBER
11413	100	11413
36282-36283	200	36282
38911	100	38911
48976-48977	200	48976
62606	100	62606
64830	100	64830
74734-74737	400	74734
76951	100	76950
82213	100	82212
89414	100	89414
89420-89423	400	89414
92803	100	92803
95198-95205	800	95198
96051-96053	300	96051
102389	100	102389
112605-112606	200	112605
126406	100	126405
126534-126538	500	126534
127666-127669	400	127666
129334	100	129334
130489	100	130488
142356	100	142355
157621	100	157621
170911	100	170911
174224-174225	200	174224
191670-191671	200	191670
196365	100	196365
SUB TOTAL:	5400.00	Continued on Page # 2

ENTERED INTO COMPUTER
 9/24/03 PG

Handwritten initials and a checkmark.

AMC NUMBER (S)	AMOUNT	LEAD FILE NUMBER
211542	100	211542
232554	100	232554
235841-235842	200	235841
236096	100	236096
244561	100	244561
247112	100	247112
248830	100	248793
248832	100	248793
254410-254412	300	254410
258455-258458	400	258455
259813-259815	300	259812
291104	100	291104
292017	100	292017
292924	100	292924
300332-300333	200	300332
308433-308434	200	308433
313473-313477	500	313473
313839-313840	200	313836
314304	100	314304
314631	100	314626
316493	100	316493
321061	100	321061
326311-326316	600	326311
326319	100	326311
326322-326327	600	326311
326754-326772	1900	326754
327930-327931	200	327930
SUB TOTAL:	7100.00	Continued on Page # 3

ENTERED INTO COMPUTER
 9/24/03 PB

AMC NUMBER (S)	AMOUNT	LEAD FILE NUMBER
328302-328303	200	328302
328593-328595	300	328593
328597-328598	200	328593
328605-328606	200	328593
328698-328705	800	328689
329013	100	329013
329020-329023	400	329013
329318	100	329318
329388-329394	700	329388
329800-329801	200	329800
331233	100	331232
333426-333427	200	333426
336288-336291	400	336288
338207	100	338207
339964-339965	200	339964
344338	100	344338
344340	100	344338
344342-344343	200	344338
347608-347609	200	347608
350275-350281	700	350275
350905-350907	300	350903
350910	100	350903
355930-355933	400	355930
356382-356383	200	356380
356703	100	356703
357837	100	357837
357886-357888	300	357886
SUB TOTAL	7000.00	
GRAND TOTAL:	\$19,500.00	

ENTERED INTO COMPUTER
 9/24/2003

When recorded mail to:
 Roadrunner Prospector's Club
 P.O. Box 56804
 Phoenix, AZ 85079

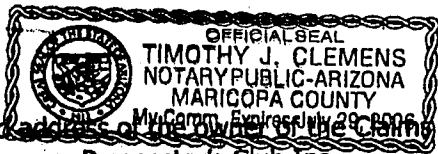
RECEIVED
 MARICOPA COUNTY STATE OFFICE

PHOENIX, ARIZONA

MAINTENANCE FEE PAYMENT IN LIEU OF ASSESSMENT WORK FOR THE UPCOMING
 ASSESSMENT YEAR BEGINNING SEPTEMBER 1, 2003.

AMC #	Claim Name	County	Cty Recording Data	Twncshp	Range	Section
126406	La Siesta #2	Maricopa	15049 221-222	7N	3W	30
247112	Sando	Maricopa	85 0559653	7N	3W	28
291104	Cass #2	Maricopa	92 0366284	7N	3W	29
308433	Ocotillo #1	Maricopa	90 0506459	7N	3W	17, 20
308434	Ocotillo #2	Maricopa	90 0506460	7N	3W	17, 18
326311	Carrie #1	Maricopa	93 0174157	7N	3W	31
326312	Carrie #2	Maricopa	93 0174158	7N	3W	31
326313	Carrie #3	Maricopa	93 0174160	7N	3W	30
326314	Carrie #4	Maricopa	93 0174159	7N	3W	30
326315	Pennyweight #1	Maricopa	93 0174148	7N	3W	29
326316	Pennyweight #2	Maricopa	93 0174156	7N	3W	29
326319	Pat	Maricopa	93 0174152	7N	3W	31
326322	Double R	Maricopa	93 0174149	6N	4W	12
326323	Jake #1	Maricopa	93 0174147	7N	3W	29
326324	Jake #2	Maricopa	93 0174146	7N	3W	29
326325	Jake #3	Maricopa	93 0174145	7N	3W	29
326326	Ocotillo #3	Maricopa	93 0174155	7N	3W	17
326327	Pilgram #1	Maricopa	93 0174153	7N	3W	31
326772	Range Bull # 1	Maricopa	93 0363063	7N	3W	21
327930	Red Bird # 7	Maricopa	93 0897433	7N	3W	17
327931	Red Bird # 8	Maricopa	93 0897432	7N	3W	20
328302	Red Bird # 9	Maricopa	93 0897431	7N	3W	17
328303	Red Bird # 10	Maricopa	93 0819961	7N	3W	17
328698	Cass #4	Maricopa	93 0885578	7N	3W	29
328699	Cass #5	Maricopa	93 0885577	7N	3W	29
328700	Cass #6	Maricopa	93 0885576	7N	3W	29
328701	Cass #7	Maricopa	93 0885575	7N	3W	29
328702	Cass #8	Maricopa	93 0885574	7N	3W	29
329013	Jake #4	Maricopa	94 0021775	7N	3W	29

29



The name and address of the person for which this is prepared is:
 Roadrunner Prospector's Club Inc.
 P.O. Box 56804
 Phoenix, AZ 85079

Signature: *[Handwritten Signature]* (agent) Date: *8/27/03*

1 of 2

ENTERED INTO COMPUTER

9/24/2003 PB

State of Arizona
 County of MARICOPA
 On AUGUST 27, 2003 JACK ENGBRECHT personally appeared before me, whom I know personally to be the person who signed the above/attached document, and he/she proved he/she signed it.
 Notary Public
 Residing at PHOENIX, AZ
 My commission expires JULY 29, 2006

When recorded mail to:
 Roadrunner Prospector's Club M. AZ STATE OFFICE
 P.O. Box 56804
 Phoenix, AZ 85079

RECEIVED
 2003 AUG 27 P 2: 54

PHOENIX, ARIZONA

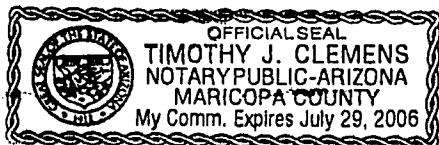
MAINTENANCE FEE PAYMENT IN LIEU OF ASSESSMENT WORK FOR THE UPCOMING
 ASSESSMENT YEAR BEGINNING SEPTEMBER 1, 2003.

AMC #	CLAIM NAME	COUNTY	CTY RECORD DATA	TWNSHP	RANGE	SECTION
329020	RR #1	Maricopa	94 0021782	6N	4W	1
329021	RR #2	Maricopa	94 0021783	6N	4W	1
329022	RR #3	Maricopa	94 0021784	6N	4W	1
329023	RR #4	Maricopa	94 0021785	6N	4W	1
329800	Gypsy Moth 1	Maricopa	94 0218517	7N	3W	21
329801	Gypsy Moth 2	Maricopa	94 0218518	7N	3W	21
331233	Red Basin #1	Maricopa	94 0383049	6N	6W	26
333426	La Siesta #1	Maricopa	94 0185054	7N	3W	30
333427	La Siesta #3	Maricopa	94 0185054	7N	3W	30
338207	Seven Grand	Maricopa	98 0139764	7N	4W	25
339964	RR #5	Maricopa	96 0488373	6N	4W	1
339965	RR #6	Maricopa	96 0488374	6N	4W	1
350275	Gold Bug	Maricopa	98 0535738	6N	6W	26
350276	Gold Master	Maricopa	98 0535739	6N	6W	26
350277	Lobo	Maricopa	98 0535741	6N	6W	26
350278	Mine Lab	Maricopa	98 0535740	6N	6W	26
350279	Webster Mine	Maricopa	98 0535742	6N	6W	26
350280	Whistler	Maricopa	98 0535743	6N	6W	26
350281	Wickenburg	Maricopa	98 0535744	6N	6W	26

19

ENTERED INTO COMPUTER

9/24/2003 PB



State of Arizona
 County of MARICOPA
 On AUGUST 27, 2003 JACK ENGBRECHT personally appeared before me, whom I know personally to be the person who signed the above/attached document, and he/she proved he/she signed it.
 [Signature]
 Notary Public
 Residing at PHOENIX, AZ
 My commission expires JULY 29, 2006

The name and address of the owner of the Claims for which this is prepared is :
 Roadrunner Prospector's Club Inc.
 P.O. Box 56804
 Phoenix, AZ 85079

Signature: [Signature] (agent) Date: 8/29/03

When recorded mail to:
 Roadrunner Prospector's Club Inc.
 P.O. Box 56804
 Phoenix, AZ 85079

RECEIVED
 MARICOPA STATE OFFICE
 2003 AUG 27 P 12: 50

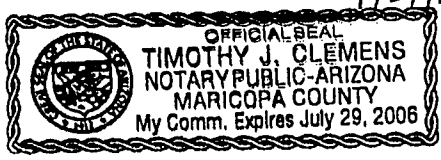
PHOENIX, ARIZONA

MAINTENANCE FEE PAYMENT IN LIEU OF ASSESSMENT WORK FOR THE UPCOMING
 ASSESSMENT YEAR BEGINNING SEPTEMBER 1, 2003.

AMC #	CLAIM NAME	COUNTY	CTY RECORD DATA	TWNShP	RANGE	SECTION
11413	Wednesday Hope #4	Yavapai	1015 726	9.5N 10N	2E 2E	20 & 32
48976	Aquarius #1	Yavapai	0801 192	10N	2E	7
48977	Aquarius #3	Yavapai	0801 194	10N	2E	7 & 18
62606	Aquarius #2	Yavapai	1001 437	10N	2E	7
64830	Cat Claw	Yavapai	0912 239	9N	4W	6
74734	Sharon Lee #1	Yavapai	0912 397	11N	1E	35 & 36
74735	Sharon Lee #2	Yavapai	0912 398	11N	1E	35
74736	Sharon Lee #3	Yavapai	0912 399	10N	1E	2
74737	Sharon Lee #4	Yavapai	0912 400	10N	1E	1 & 2
76951	Merciful Heavens #2	Yavapai	0956 72	12N 11N	1W 1W	33 & 4
82213	Bean Bag #1	Yavapai	0965 338	12N	1W	28
89414	Bean Bag #2	Yavapai	1249 413	12N	1W	28
89420	Wolf 1	Yavapai	0961 673	11.5N	1E	31
89421	Wolf 2	Yavapai	0961 674	11.5N	1E	31
89422	Wolf 3	Yavapai	0961 675	11.5N	1E	31
89423	Wolf 4	Yavapai	0961 676	11.5N	1E	31
92803	Goodwin #1	Yavapai	1058 779	12N	1W	28 & 33
95198	Gold Palace I	Yavapai	1256 447-448	12N	1W	19
95199	Gold Palace II	Yavapai	1256 450-451	12N	1W	19
95200	Gold Palace III	Yavapai	1256 453-454	12N	1W	19
95201	Gold Palace IV	Yavapai	1256 456-457	12N	1W	19
95202	Gold Palace V	Yavapai	1256 459-460	12N	1W	19
95203	More Than Lot Of Rock	Yavapai	1256 462-463	12N	1W	19
95204	Lots Of Rock	Yavapai	1256 465-466	12N	1W	19

24

ENTERED INTO COMPUTER
 9/24/2003 PB



State of Arizona
 County of MARICOPA
 On AUGUST 27, 2003 JACIE EUGENBRECHT personally appeared before me, whom I know personally to be the person who signed the above/attach document, and he/she proved he/she signed it.
 [Signature]
 Notary Public
 Residing at PHOENIX, AZ
 My commission expires JULY 29, 2006

The name and address of the owner of the Claims for which this is prepared is :
 Roadrunner Prospector's Club Inc.
 P.O. Box 56804
 Phoenix, AZ 85079

Signature: [Signature] (agent) Date: 8/27/03
 1 of 4

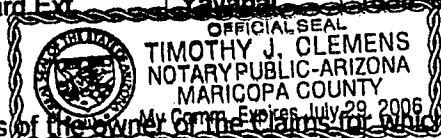
When recorded mail to: **RECEIVED**
BLM AZ STATE OFFICE
 Roadrunner Prospector's Club
 P.O. Box 56804
 Phoenix, AZ 85079 **AUG 27 P 12: 54**

PHOENIX, ARIZONA

MAINTENANCE FEE PAYMENT IN LIEU OF ASSESSMENT WORK FOR THE UPCOMING ASSESSMENT YEAR BEGINNING SEPTEMBER 1, 2003.

AMC #	CLAIM NAME	COUNTY	CTY RECORD DATA	TWNSHP	RANGE	SECTION
95205	Gold Palace VIII	Yavapai	1256 468-469	12N	1W	30
96051	JDR 1	Yavapai	1267 825-826	12.5N	2W	21
96052	JDR 2	Yavapai	1267 827-828	12.5N	2W	21
96053	JDR 3	Yavapai	1267 829-830	12.5 13N	2W 2W	21 & 33
102389	Mandella 2 & 3	Yavapai	1293 289-290	10N	2E	30
112605	Laura Kay #1	Yavapai	1331 563-565	10N	1E	12 & 13
112606	Janet Lynn #2	Yavapai	1331 561	10N	1E	12 & 13
126534	Mandella 6	Yavapai	1371 335-336	10N	2E	31
126535	Mandella 7	Yavapai	1437 985	10N	2E	30
126536	Mandella 8	Yavapai	1371 339-340	10N	2E	30
126537	Mandella 9	Yavapai	1371 341-342	10N	2E	30
126538	Mandella 10	Yavapai	1371 343-344	10N	2E	31
129334	Mandella 12	Yavapai	1376 706-708	10N	2E	30
130489	Protecto #2	Yavapai	1381 826-827	12N	1W	33
142356	Donkey Mine #4	Yavapai	1422 292-293	12N	1W	33
157621	Mandella 14	Yavapai	1436 981-982	10N	2E	30
170911	Wednesday Hope #1	Yavapai	1467 691	10N	2E	31
174224	Big Rock #1	Yavapai	1469 76-77	12N	1W	12 & 11
174225	Big Rock #2	Yavapai	1469 78-79	12N	1W	10
191670	Roadrunner #1	Yavapai	1514 754-755	12.5N	1W	25
191671	Roadrunner #2	Yavapai	1514 756-757	12.5N	1W	25
196365	Turkey Buzzard #1	Yavapai	1529 712	11N	3E	30
235841	Betty 4	Yavapai	1713 778	12N	1W	14
235842	Betty 5	Yavapai	1713 780	12N	1W	14
236096	Gary's Place #1A	Yavapai	1714 194	12N	1W	14
244561	Gold Dust #2	Yavapai	1781 512	11N	3E	30
254410	JackAss	Yavapai	20570	11N	1E	34 & 35
254411	Hinny	Yavapai	20571	11N	1E	34
254412	Jenny	Yavapai	20569	11N	1E	34
258455	Turkey Buzzard Ext	Yavapai	1838-870	11N	3E	30

30



The name and address of the owner of the claims for which this is prepared is
 Roadrunner Prospector's Club Inc.
 P.O. Box 56804
 Phoenix, AZ 85079

Signature: *[Handwritten Signature]* (agent) Date: 8/27/03

ENTERED INTO COMPUTER 2 of 4
 9/24/2003 PB

State of Arizona
 County of MARICOPA
 On AUGUST 27, 2003 JACK EUG BIRENT personally appeared
 I know personally to be the person who signed the above/attached document, and he/she proved he/she signed it.
[Handwritten Signature]
 Residing at PHOENIX, AZ
 My commission expires JULY 29, 2006

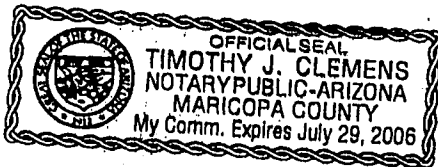
When recorded mail to:
 Roadrunner Prospector's Club
 P.O. Box 56804
 Phoenix, AZ 85079

RECEIVED
 L.M. AZ STATE OFFICE
 2003 AUG 27 12:54
 PHOENIX, ARIZONA

MAINTENANCE FEE PAYMENT IN LIEU OF ASSESSMENT WORK FOR THE UPCOMING
 ASSESSMENT YEAR BEGINNING SEPTEMBER 1, 2003.

AMC #	CLAIM NAME	COUNTY	CTY RECORD DATA	TWNSHP	RANGE	SECTION
258456	Turkey Buzzard #2	Yavapai	1838 872	11N	3E	30
258457	Turkey Buzzard #3	Yavapai	1838 874	11N	3E	30
258458	Turkey Buzzard #4	Yavapai	1838 876	11N	3E	30
300332	Wolf 5	Yavapai	2208 526-527	11.5N	1E	31
300333	Wolf 6	Yavapai	2208 524-525	11N	1E	6
313839	RR Humbug #1	Yavapai	2352 464	8N	1E	31
313840	RR Humbug #2	Yavapai	2352 401	8N	1E	31
314304	Oro De Valenzuela	Yavapai	3436 378-002	11N	1E	14
314631	RR Humbug #3	Yavapai	2360 845	8N	1E	29 & 30 & 31
316493	Aquarius Extension	Yavapai	2402 767	10N	2E	18
321061	Lefty #2	Yavapai	2479 560-561	8N	1E	30
328593	CeeDee #2	Yavapai	2742 961	8N	1W	5
328594	CeeDee #3	Yavapai	2742 963	8N	1W	5
328596	CeeDee #4	Yavapai	2742 965	8N	1W	5
328597	CeeDee #7	Yavapai	2742 969	8N	1W	4
328598	CeeDee #8	Yavapai	2742 971	8N	1W	4
328605	Burro #1	Yavapai	2742 988-989	12N	1W	33
328606	Burro #2	Yavapai	2742 986-978	11N	1W	4
328703	CeeDee #1	Yavapai	2746 703	8N	1W	5
328704	CeeDee #5	Yavapai	2746 705	8N	1W	5
328705	Genes Dream	Yavapai	2746 707-708	9.5N	2E	20 & 21
329318	Mercer's Place	Yavapai	2777 216	11N	1W	4
329388	Bad Luck	Yavapai	2780 912-913	12N	1W	14 & 23
329389	No Luck	Yavapai	2780 914-915	12N	1W	23
329390	Good Luck	Yavapai	2780 916-917	12N	1W	23 & 24
329391	Great Luck	Yavapai	2780 918-919	12N	1W	24
329392	Clinton	Yavapai	2780 920-921	12N 12N	1W 2W	30 & 25
329393	Clyde	Yavapai	2780 922-923	12N 12N	1W 2W	30 & 25
329394	Bonny	Yavapai	2780 924-925	2N	1W	30

29



ENTERED INTO COMPUTER

9/24/2003 PB

The name and address of the owner of the Claims for which this is prepared is:
 Roadrunner Prospector's Club Inc.
 P.O. Box 56804
 Phoenix, AZ 85079

State of Arizona
 County of MARICOPA
 On AUGUST 27, 2003 JACK EUGBRECHT personally appeared before me, whom I know personally to be the person who signed the above/attached document, and he/she proved he/she signed it.
 Signature: [Signature]
 Notary Public
 Residing at PHOENIX, AZ
 My commission expires July 29, 2006

Signature: [Signature] (agent) Date: 8/27/03

3 of 4

When recorded mail to:
 Roadrunner Prospector's Club
 P.O. Box 56804
 Phoenix, AZ 85079

RECEIVED
 W.L.M. AZ STATE OFFICE

2003 AUG 27 P 12: 54

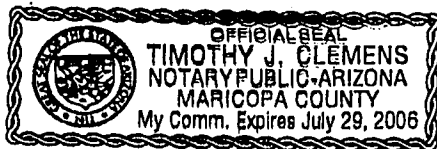
PHOENIX, ARIZONA

MAINTENANCE FEE PAYMENT IN LIEU OF ASSESSMENT WORK FOR THE UPCOMING
 ASSESSMENT YEAR BEGINNING SEPTEMBER 1, 2003.

AMC #	CLAIM NAME	COUNTY	CTY RECORD DATA	TWNSHP	RANGE	SECTION
336288	Brave #1	Yavapai	3124 365-366	10N	2W	6
336289	Brave #2	Yavapai	3124 367-368	10N	2W	6
336290	Brave #3	Yavapai	3124 369-370	10N	2W	6
336291	Brave #4	Yavapai	3124 371-372	10N	2W	6
344338	Ambush Canyon	Yavapai	3353 481-482	7N	2W	10
344340	Hold-up Creek	Yavapai	3353 485-486	7N	2W	10
344342	Kathi's Place	Yavapai	3353 489-490	7N	2W	11
344343	Tres Creeks	Yavapai	3353 491-492	7N	2W	10
355930	Leave No Holes #1	Yavapai	3892 472	9N	5W	12
355931	Leave No Holes #2	Yavapai	3892 471	9N	5W	12
355932	Leave No Holes #3	Yavapai	3892 470	9N	5W	13
355933	Leave No Holes #4	Yavapai	3892 469	9N	5W	13
356703	Bitter Creek Flats	Yavapai	3353 473-474	7N	2W	11
356382	Ducbill #1	Yavapai	27429 1402 63-64	12N	1W	17
356383	Ducbill#2	Yavapai	27430 1402 65	12N	1W	17
357886	Black	Yavapai	4039 543	9N	2E	21
357887	Canyon	Yavapai	4039 544	9N	2E	21
357888	Gold	Yavapai	4039 545	9N	2E	21
313473	Patriot #1	Yavapai	2347 704-705	11N	1W	4
313474	Patriot #2	Yavapai	2347 706-707	11N	1W	3 & 4
313475	Patriot #3	Yavapai	2347 708-709	11N	1W	3
313476	Patriot #4	Yavapai	2347 710-711	11N	1W	3
313477	Patriot #5	Yavapai	2347 712-713	11N	1W	3
357837	Karen Lynn	Yavapai	4039 541-542	9N	4W	6
350905	Devils Nest AU 3	Yavapai	3620 58-59	10N 9N	4W 4W	31 & 6
350906	Devils Nest AU 7	Yavapai	3620 63-64	9N	4W	6
350907	Devils Nest AU 9	Yavapai	3620 60-61	9N	4W	6
350910	Devils Nest AU 12	Yavapai	3620 62-63	9N	4W	6

28

ENTERED INTO COMPUTER
 9/24/2003 PB



The name and address of the owner of the Claims for which this is prepared is:

Roadrunner Prospector's Club Inc.
 P.O. Box 56804
 Phoenix, AZ 85079

Signature: [Handwritten Signature] (agent) Date: 8/27/03

4044

State of Arizona
 County of MARICOPA
 On AUGUST 27, 2003 JACK ENGBRECHT personally appeared before me, whom I know personally to be the person who signed the above/attached document, and he/she proved he/she signed it.
 Notary Public
 Residing at PHOENIX, AZ
 My commission expires JULY 29, 2006

When recorded mail to:
 Roadrunner Prospector's Club
 P.O. Box 56804
 Phoenix, AZ 85079

RECEIVED
 L.M. AZ STATE OFFICE

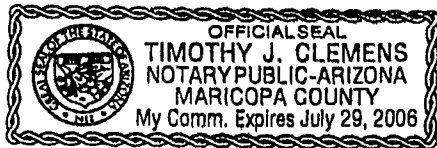
2003 AUG 27 P 12: 54

PHOENIX, ARIZONA

MAINTENANCE FEE PAYMENT IN LIEU OF ASSESSMENT WORK FOR THE UPCOMING
 ASSESSMENT YEAR BEGINNING SEPTEMBER 1, 2003.

AMC #	Claim Name	County	County Recording Data	Township	Range	Section
326754	Keystone #1	Pinal	1922 836	5S	15E	4
326755	Keystone #2	Pinal	1922 838	5S	15E	4
326756	Keystone #3	Pinal	1922 840	5S	15E	4
326757	Keystone #4	Pinal	1922 842	5S	15E	4
326758	Keystone #5	Pinal	1922 844	5S	15E	4
326759	Keystone #6	Pinal	1922 846	5S	15E	4
326760	Keystone #7	Pinal	1922 848	5S	15E	4
326761	Keystone #8	Pinal	1922 850	5S	15E	4
326762	Keystone #9	Pinal	1922 852	5S	15E	4
326763	Keystone #10	Pinal	1922 854	5S	15E	4
326764	Keystone #11	Pinal	1922 856	5S	15E	4
326765	Keystone #12	Pinal	1922 858	5S	15E	4
326766	Keystone #13	Pinal	1922 860	5S	15E	4
326767	Keystone #14	Pinal	1922 862	5S	15E	4
326768	Keystone #15	Pinal	1922 864	4S	15E	33
326769	Keystone #16	Pinal	1922 866	4S	15E	33
326770	Keystone #17	Pinal	1922 868	4S	15E	33
326771	Keystone #18	Pinal	1922 870	4S	15E	33

18



State of Arizona
 County of MARICOPA
 On AUGUST 27, 2003 JACK ENGBRECHT personally appeared before me, whom I know personally to be the person who signed the above/attached document, and he/she proved he/she signed it.
 [Signature]
 Notary Public
 Residing at PHOENIX, AZ
 My commission expires JULY 29, 2006

The name and address of the owner of the Claims for which this is prepared is
 Roadrunner Prospector's Club Inc.
 P.O. Box 56804
 Phoenix, AZ 85079

Signature: [Signature] (agent) Date: 8/27/03

ENTERED INTO COMPUTER
 9/24/2003 PB

When recorded mail to:
 Roadrunner Prospector's Club
 P.O. Box 56804
 Phoenix, AZ 85079

RECEIVED
 B.L.M. AZ STATE OFFICE


2003 AUG 27 P 12:54

PHOENIX, ARIZONA

MAINTENANCE FEE PAYMENT IN LIEU OF ASSESSMENT WORK FOR THE UPCOMING
 ASSESSMENT YEAR BEGINNING SEPTEMBER 1, 2003.

AMC #	Claim Name	County	County Recording Data	Township	Range	Section
38911	Diablo Placer	LaPaz	1089 958-959	4N	20W	24,25
232554	Megan Rose	LaPaz	85 16	4N	20W	26
248830	Sleeper	LaPaz	86 102	4N	20W	26
248832	Downstream	LaPaz	86 0567	4N	20W	26
259813	D6 Placer	LaPaz	86 4195	4N	20W	26
259814	Eastside Placed	LaPaz	86 4196	4N	20W	23
259815	Freeway Placer	LaPaz	86 4179	4N	20W	25
292017	C-6 Placer	LaPaz	86 6719	4N	20W	23
292924	CD7 Placer	LaPaz	86 6943	4N	20W	14,15,23

9



State of Arizona
 County of MARICOPA
 On AUGUST 27, 2003 JACK ENGRENCHY personally appeared before me, whom I know personally to be the person who signed the above/attached document, and he/she proved he/she signed it.
 [Signature]
 Notary Public
 Residing at PHOENIX, AZ
 My commission expires JULY 29, 2006

The name and address of the owner of the Claims for which this is prepared is:
 Roadrunner Prospector's Club Inc.
 P.O. Box 56804
 Phoenix, AZ 85079

ENTERED INTO COMPUTER
 9/24/2003 PB

Signature: [Signature] (agent) Date: 8/27/03
 10 of 1

When recorded mail to:
 Roadrunner Prospector's Club
 P.O. Box 56804
 Phoenix, AZ 85079


RECEIVED
 P.M. AZ STATE OFFICE

2003 AUG 27 P 12: 54

PHOENIX, ARIZONA

MAINTENANCE FEE PAYMENT IN LIEU OF ASSESSMENT WORK FOR THE UPCOMING
 ASSESSMENT YEAR BEGINNING SEPTEMBER 1, 2003.

AMC #	Claim Name	County	County Recording Data	Township	Range	Section
36282	Bedrock #1	Gila	340 453-454	1N	13E	11
36283	Bedrock #2	Gila	598 690-691	1N	13E	11
127666	Diamond #1	Gila	598 692-693	1N	13E	14
127667	Diamond #2	Gila	598 690-691	1N	13E	14
127668	Diamond #3	Gila	598 694-695	1N	13E	11
127669	Diamond #4	Gila	529 222-223	1N	13E	2
211542	The Gamble	Gila	601 997-998	1N	13E	11



State of Arizona
 County of MARICOPA
 On AUGUST 27, 2003 JACK ENGBRECHT personally appeared before me, whom I know personally to be the person who signed the above/attached document, and he/she proved he/she signed it.

 Notary Public
 Residing at PHOENIX, AZ
 My commission expires JULY 29, 2006

The name and address of the owner of the Claims for which this is prepared is :
 Roadrunner Prospector's Club Inc.
 P.O. Box 56804
 Phoenix, AZ 85079

ENTERED INTO COMPUTER

9/24/2003 PB

Signature: [Handwritten Signature] (agent) Date: 8/27/03

When recorded mail to:

Roadrunner Prospector's Club RECEIVED
P.O. Box 56804 L.M. AZ STATE OFFICE
Phoenix, AZ 85079

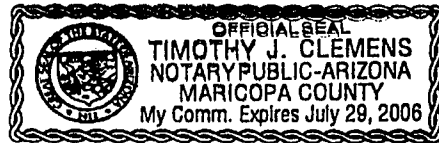
2003 AUG 27 P 12: 54

PHOENIX, ARIZONA

MAINTENANCE FEE PAYMENT IN LIEU OF ASSESSMENT WORK FOR THE UPCOMING
ASSESSMENT YEAR BEGINNING SEPTEMBER 1, 2003.

AMC #	Claim Name	County	County Recording Data	Township	Range	Section
347608	Johnnie Lee	Pima	10610 574	19 S	16E	28
347609	Tom's Place	Pima	10610 578	19 S	16E	28

2



State of Arizona
 County of MARICOPA
 On AUGUST 27, 2003 JACK ENGBRECHT personally appeared before me, whom I know personally to be the person who signed the above/attached document, and he/she proved he/she signed it.
 [Signature]
 Notary Public
 Residing at PHOENIX, AZ
 My commission expires JULY 29, 2006

The name and address of the owner of the Claims for which this is prepared is :

Roadrunner Prospector's Club Inc.
P.O. Box 56804
Phoenix, AZ 85079

ENTERED INTO COMPUTER

9/24/2003 PB

Signature: [Signature] (agent) Date: 8/28/03

**United States Department of the Interior
Bureau of Land Management**

BUSINESS & SUPPORT SVCS DIV
222 N CENTRAL AVE
PHOENIX, AZ 85004 -2203
Phone: (602) 417-9200

Receipt

No: 739886

Transaction #: 769419

Date of Transaction: 08/27/2003

CUSTOMER: ROADRUNNER PROSPECTOR'S CLUB
BOX 56804
PHOENIX,AZ 85079

LINE #	QTY	DESCRIPTION	REMARKS	UNIT PRICE	TOTAL
1	1.00	LOCATABLE MINERALS / MINING CLAIMS-NOT NEW-UNADJUD,ONE AUTH NO. ONLY / MINING CLAIM MONEY RECEIVED (455) CASES: AMC126406/\$19500.00	MAINT 2004 (195)	- n/a -	19500.00

TOTAL: \$19,500.00

PAYMENT INFORMATION

1	AMOUNT: \$19,500.00	POSTMARKED: N/A
	TYPE: CHECK	RECEIVED: 08/27/2003
	CHECK NO: 5126	
	NAME: ROADRUNNER PROSPECTOR'S CLUB BOX 56804 PHOENIX AZ 85079	

REMARKS

This receipt was generated by the automated BLM Collections and Billing System and is a paper representation of a portion of the official electronic record contained therein.

11413, 36282, 38911, 48976, 62606, 64830, 74734,
 LEAD FILE #'S 76950, 82212, 89414, 92803, 95198,
 96051, 102389, 112605, 126405, 126534
 127666, 129334, 130488, 142355, 157621, 170911, 174224, 191670,
 196365, 211542, 232554, 235841, 236096, 244561, 247112, 248793,
 254410, 258455, 259812, 280730, 281321, 291104, 292017, 292924,
 300332, 308433, 313836, 314304, 314626, 316493, 321061, 326311,
 326754, 326772, 327930, 327992, 328302, 328593, 328689, 329013,
 329318, 329388, 329800, 331232, 333426, 336288, 338207, 339964,
 344338, 344344, 305304, 347608, 350275, 355930

Receipt No. 545153
 Trans No. 569782

AMC Number	Code	Amount
11413	482	100
36282-36283		200
38911		100
48976-48977		200
62606		100
64830		100
74734-74737		400
76951		100
82213		100
89414		100
89420-89423		400
92803		100
95198-95205		800
96051-96053		300
102389		100
112605-112606		200
TOTAL:		53400

AMC Number	Code	Amount
126406	482	100
126534-126538		500
127666-127669		400
129334		100
130489		100
142356		100
157621		100
170911		100
174224-174225		200
191670-191671		200
196365		100
211542		100
232554		100
235841-235842		200
236096		100
244561		100
TOTAL:		52600

Date of Doc 08-21-02
 Date of Rec't 08-21-02
 Amount Rec'd \$19,500.00
 Amount Earned _____

Date Entered: 9-30-02 PB
 Date Verified: 10/4/02 TK
 Sent to Accts: 10/7/02
 Date Earned: _____

- 480 POL
- 481 NOI
- 482 MAINT
- 396 TRANS

NOTES:

Receipt No. 545153

LEAD FILE #'S _____

Trans No. 569782

AMC Number	Code	Amount
247112	482	100
248830		100
248832		100
254410 - 254412		300
258455 - 258458		400
259813 - 259815		300
280730 - 280731		200
281321 - 281322		200
291104		100
292017		100
292924		100
300332 - 300333		200
308433 - 308434		200
313839 - 313840		200
314304		100
314631		100
TOTAL:		5200

AMC Number	Code	Amount
316493	482	100
321061		100
326311 - 326316		600
326319		100
326322 - 326327		600
326754 - 326772		1900
327930 - 327931		200
327992		100
328302 - 328303		200
328593 - 328595		300
328597 - 328598		200
328600 - 328606		700
328694 - 328696		300
328698 - 328705		800
329013		100
329020 - 329023		400
TOTAL:		56700

Date of Doc 08-21-02

Date Entered: 9-30-02

Date of Rec't 08-21-02

Date Verified: _____

Amount Rec'd _____

Sent to Accts: _____

Amount Earned _____

Date Earned: _____

- 480 POL
- 481 NOI
- 482 MAINT
- 396 TRANS
- 635 AMEND

NOTES:

Continuation ...

Receipt No. 545153

LEAD FILE #'S _____

Trans No. 569782

AMC Number	Code	Amount
329318	482	100
329388 - 329394		700
329800 - 329801		200
331233		100
333426 - 333427		200
336288 - 336291		400
338207		100
339964 - 339965		200
344338		100
344340		100
344342 - 344344		300
345304 - 345305		200
347608 - 347609		200
350275 - 350281		700
355930 - 355933		400
TOTAL:		5,400

AMC Number	Code	Amount
TOTAL:		5

Date of Doc 08-21-02

Date Entered: 9-30-02

Date of Rec't 08-21-02

Date Verified: _____

Amount Rec'd _____

Sent to Accts: _____

Amount Earned _____

Date Earned: _____

- 480 POL
- 481 NOI
- 482 MAINT
- 396 TRANS
- 635 AMEND

NOTES:

Continuation

United States Department of the Interior
Bureau of Land Management
 BUSINESS & SUPPORT SVCS DIV
 222 N CENTRAL AVE
 PHOENIX, AZ 85004 -2203
 Phone: (602) 417-9200

Receipt	
No:	545153

Transaction #: 569782	
Date of Transaction: 08/21/2002	
CUSTOMER:	ROADRUNNER PROSP BOX 56804 PHOENIX, AZ 85079

LINE #	QTY	DESCRIPTION	REMARKS	UNIT PRICE	TOTAL
1	1.00	LOCATABLE MINERALS / MINING CLAIMS-NOT NEW-UNADJUD, ONE AUTH NO. ONLY / MINING CLAIM MONEY RECEIVED (455) CASES: AMC48976/\$19500.00	MAINT 2003 (195)	- n/a -	19500.00
TOTAL:					\$19,500.00

PAYMENT INFORMATION					
1	AMOUNT:	\$19,500.00	POSTMARKED:	N/A	
	TYPE:	CHECK	RECEIVED:	08/21/2002	
	CHECK NO:	4794			
	NAME:	ROADRUNNER PROSP BOX 56804 PHOENIX AZ 85079			

REMARKS

This receipt was generated by the automated BLM Collections and Billing System and is a paper representation of a portion of the official electronic record contained therein.

When recorded mail to:

Name: Roadrunner Prospector's Club
Address: P.O. Box 56804
City/State/Zip: Phoenix, AZ. 85079

RECEIVED
B.L.M. AZ STATE OFFICE

2002 AUG 21 P 12: 29

PHOENIX, ARIZONA

MAINTENANCE FEE PAYMENT IN LIEU OF ASSESSMENT WORK FOR THE UPCOMING ASSESSMENT YEAR BEGINNING SEPTEMBER 1, 2002.

AMC #	Claim Name	County	County Recording Data	Town-ship	Range	Section
11413/	Wednesday Hope #4	Yavapai	1015 726	9.5N 10N	2E	20 32
48976	Aquarius #1	Yavapai	0801 192	10N	2E	7
48977	Aquarius #3	Yavapai	0801 194	10N	2E	7, 18
62606	Aquarius #2	Yavapai	1001 437	10N	2E	7
64830	Cat Claw	Yavapai	0912 239	9N	4W	6
74734	Sharon Lee #1	Yavapai	0912 397	11N	1E	35, 36
74735	Sharon Lee #2	Yavapai	0912 398	11N	1E	35
74736	Sharon Lee #3	Yavapai	0912 399	10N	1E	2
74737	Sharon Lee #4	Yavapai	0912 400	10N	1E	1, 2
76951	Merciful Heavens #2	Yavapai	0956 72	12N 11N	1W	33 4
82213	Bean Bag #1	Yavapai	0965 338	12N	1W	28
89414	Bean Bag #2	Yavapai	1249 413	12N	1W	28
89420	Wolf 1	Yavapai	0961 673	11.5N	1E	31
89421	Wolf 2	Yavapai	0961 674	11.5N	1E	31
89422	Wolf 3	Yavapai	0961 675	11.5N	1E	31
89423	Wolf 4	Yavapai	0961 676	11.5N	1E	31
92803	Goodwin #1	Yavapai	1058 779	12N	1W	28, 33
95198	Gold Palace I	Yavapai	1256 447-448	12N	1W	19
95199	Gold Palace II	Yavapai	1256 450-451	12N	1W	19
95200	Gold Palace III	Yavapai	1256 453-454	12N	1W	19
95201	Gold Palace IV	Yavapai	1256 456-457	12N	1W	19
95202	Gold Palace V	Yavapai	1256 459-460	12N	1W	19
95203	More Than Lot Of Rock	Yavapai	1256 462-463	12N	1W	19
95204	Lots Of Rock	Yavapai	1256 465-466	12N	1W	19
95205	Gold Palace VIII	Yavapai	1256 468-469	12N	1W	30
96051	JDR 1	Yavapai	1267 825-826	12.5N	2W	21

The name and address of the owners of the Claim for which this is prepared is

Roadrunner Prospector's Club Inc.
P.O. Box 56804
Phoenix, AZ. 85079

STATE OF ARIZONA
COUNTY OF MARICOPA

This instrument was acknowledged before me this 21 day of AUG, 2002, by Volante Rivera
in witness whereof I herewith set my hand and official seal:

Signature: [Handwritten Signature]

Date: 8/21/02

NOTARY PUBLIC
STATE OF ARIZONA
Maricopa County
YOLANDA RIVERA
My Commission Expires 05/21/04

ENTERED INTO COMPUTER
09-30-02 PB

VERIFIED

195-002

When recorded mail to:

Name: Roadrunner Prospector's Club

Address: P.O. Box 56804

City/State/Zip: Phoenix, AZ. 85079

RECEIVED
P.L.M. AZ STATE OFFICE

2002 AUG 21 P 12: 29

PHOENIX, ARIZONA

MAINTENANCE FEE PAYMENT IN LIEU OF ASSESSMENT WORK FOR THE UPCOMING ASSESSMENT YEAR BEGINNING SEPTEMBER 1, 2002.

AMC #	Claim Name	County	County Recording Data	Township	Range	Section
96052	JDR 2	Yavapai	1267 827-828	12.5N	2W	21
96053	JDR 3	Yavapai	1267 829-830	12.5N 13N	2W 2W	21 33
102389	Mandella 2 & 3	Yavapai	1293 289-290	10N	2E	30
112605	Laura Kay #1	Yavapai	1331 563-565	10N	1E	12,13
112606	Janet Lynn #2	Yavapai	1331 561	10N	1E	12,13
126534	Mandella 6	Yavapai	1371 335-336	10N	2E	31
126535	Mandella 7	Yavapai	1437 985	10N	2E	30
126536	Mandella 8	Yavapai	1371 339-340	10N	2E	30
126537	Mandella 9	Yavapai	1371 341-342	10N	2E	30
126538	Mandella 10	Yavapai	1371 343-344	10N	2E	31
129334	Mandella 12	Yavapai	1376 706-708	10N	2E	30
130489	Protecto #2	Yavapai	1381 826-827	12N	1W	33
142356	Donkey Mine #4	Yavapai	1422 292-293	12N	1W	33
157621	Mandella 14	Yavapai	1436 981-982	10N	2E	30
170911	Wednesday Hope #1	Yavapai	1467 691	10N	2E	31
174224	Big Rock #1	Yavapai	1469 76-77	12N	1W	12,11
174225	Big Rock #2	Yavapai	1469 78-79	12N	1W	10
191670	Roadrunner #1	Yavapai	1514 754-755	12.5N	1W	25
191671	Roadrunner #2	Yavapai	1514 756-757	12.5N	1W	25
196365	Turkey Buzzard #1	Yavapai	1529 712	11N	3E	30
235841	Betty 4	Yavapai	1713 778	12N	1W	14
235842	Betty 5	Yavapai	1713 780	12N	1W	14
236096	Gary's Place #1A	Yavapai	1714 194	12N	1W	14
244561	Gold Dust #2	Yavapai	1781 512	11N	3E	30
254410	JackAss	Yavapai	20570	11N	1E	34 & 35
254411	Hinny	Yavapai	20571	11N	1E	34
254412	Jenny	Yavapai	20569	11N	1E	34
258455	Turkey Buzzard Ext.	Yavapai	1838 870	11N	3E	30

The name and address of the owners of the Claim for which this is prepared is ARIZONA

Roadrunner Prospector's Club Inc.

P.O. Box 56804

Phoenix, AZ. 85079

COUNTY OF MARICOPA

This instrument was acknowledged before me this 21 day of Aug, 2002, by Yolanda River

in witness whereof, I have hereunto set my hand and official seal.

Signature: [Handwritten Signature]
(agent)

Date: 8/21/02

Yolanda River
NOTARY PUBLIC,
Maricopa County
YOLANDA RIVERA
My Commission Expires 05/21/04

ENTERED INTO COMPUTER
09-30-02 PR

When recorded mail to:

Name: Roadrunner Prospector's Club
Address: P.O. Box 56804
City/State/Zip: Phoenix, AZ. 85079

RECEIVED
D.L.M. AZ STATE OFFICE

2002 AUG 21 P 12: 29

PHOENIX, ARIZONA

MAINTENANCE FEE PAYMENT IN LIEU OF ASSESSMENT WORK FOR THE UPCOMING ASSESSMENT YEAR BEGINNING SEPTEMBER 1, 2002.

AMC #	Claim Name	County	County Recording Data	Township	Range	Section
258456	Turkey Buzzard #2	Yavapai	1838 872	11N	3E	30
258457	Turkey Buzzard #3	Yavapai	1838 874	11N	3E	30
258458	Turkey Buzzard #4	Yavapai	1838 876	11N	3E	30
280730	Camp #1	Yavapai	2016 295	12N	1W	28,33
280731	Camp #2	Yavapai	2017 343-344	12N	1W	33
281321	Camp #3	Yavapai	2017 952	12N	1W	28
281322	Camp #4	Yavapai	2017 954	12N	1W	28
300332	Wolf 5	Yavapai	2208 526-527	11.5N	1E	31
300333	Wolf 6	Yavapai	2208 524-525	11N	1E	6
313839	RR Humbug #1	Yavapai	2352 464	8N	1E	31
313840	RR Humbug #2	Yavapai	2352 401	8N	1E	31
314304	Oro De Valenzuela	Yavapai	3436 378-002	11N	1E	14
314631	RR Humbug #3	Yavapai	2360 845	8N	1E	29,30,31
316493	Aquarius Extension	Yavapai	2402 767	10N	2E	18
321061	Lefty #2	Yavapai	2479 560-561	8N	1E	30
327992	Hidden Treasure	Yavapai	2702 537-538	12N	2W	25,30,36
328593	CeeDee #2	Yavapai	2742 961	8N	1W	5
328594	CeeDee #3	Yavapai	2742 963	8N	1W	5
328595	CeeDee #4	Yavapai	2742 965	8N	1W	5
328597	CeeDee #7	Yavapai	2742 969	8N	1W	4
328598	CeeDee #8	Yavapai	2742 971	8N	1W	4
328600	D. Udder 2	Yavapai	2742 975	8N	1W	14
328601	D. Udder 3	Yavapai	2742 977	8N	1W	14
328602	D. Udder 4	Yavapai	2742 979	8N	1W	14
328603	D. Udder 5	Yavapai	2742 981	8N	1W	23
328604	D. Udder 6	Yavapai	2742 983	8N	1W	23
328605	Burro #1	Yavapai	2742 988-989	12N	1W	33
328606	Burro #2	Yavapai	2742 986-978	11N	1W	4
328694	D. Udder 7	Yavapai	2746 697	8N	1W	23

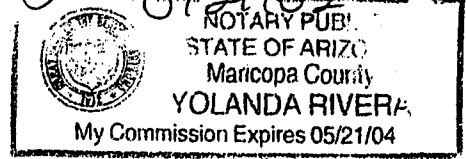
The name and address of the owners of the Claim for which this is prepared is

Roadrunner Prospector's Club Inc.
P.O. Box 56804
Phoenix, AZ. 85079

This instrument was acknowledged before me this 21 day of August, 2002, by Volanda Rivera
in witness whereof, I herewith set my hand and official seal.

Volanda Rivera
NOTARY PUBLIC.

Signature: [Signature] Date: 8/21/02



ENTERED INTO COMPUTER
09-30-02 PB

When recorded mail to:

Name: Roadrunner Prospector's Club
Address: P.O. Box 56804
City/State/Zip: Phoenix, AZ, 85079

RECEIVED
B.L.M. AZ STATE OFFICE

2002 AUG 21 P 12: 29

PHOENIX, ARIZONA

MAINTENANCE FEE PAYMENT IN LIEU OF ASSESSMENT WORK FOR THE UPCOMING ASSESSMENT YEAR BEGINNING SEPTEMBER 1, 2002.

AMC #	Claim Name	County	County Recording Data	Township	Range	Section
328695	D. Udder 8	Yavapai	2746 699	8N	1W	23
328696	D. Udder 9	Yavapai	2746 701	8N	1W	14
328703	CeeDee #1	Yavapai	2746 703	8N	1W	5
328704	CeeDee #5	Yavapai	2746 705	8N	1W	5
328705	Genes Dream	Yavapai	2746 707-708	9.5N	2E	20,21
329318	Mercer's Place	Yavapai	2777 216	11N	1W	4
329388	Bad Luck	Yavapai	2780 912-913	12N	1W	14 23
329389	No Luck	Yavapai	2780 914-915	12N	1W	23
329390	Good Luck	Yavapai	2780 916-917	12N	1W	23 24
329391	Great Luck	Yavapai	2780 918-919	12N	1W	24
329392	Clinton	Yavapai	2780 920-921	12N	1W	30
				12N	2W	25
329393	Clyde	Yavapai	2780 922-923	12N	1W	30
				12N	2W	25
329394	Bonny	Yavapai	2780 924-925	2N	1W	30
336288	Brave #1	Yavapai	3124 365-366	10N	2W	6
336289	Brave #2	Yavapai	3124 367-368	10N	2W	6
336290	Brave #3	Yavapai	3124 369-370	10N	2W	6
336291	Brave #4	Yavapai	3124 371-372	10N	2W	6
344338	Ambush Canyon	Yavapai	3353 481-482	7N	2W	10
344340	Hold-up Creek	Yavapai	3353 485-486	7N	2W	10
344342	Kathi's Place	Yavapai	3353 489-490	7N	2W	11
344343	Tres Creeks	Yavapai	3353 491-492	7N	2W	10
344344	Bitter Creek Stage Stop	Yavapai	3353 461-462	7N	2W	9
345304	Resort # 1	Yavapai	3426 885-002	8N	1W	23
345305	Resort # 2	Yavapai	3426 885-002	8N	1W	23
355930	Leave No Holes #1	Yavapai	3892 472	9N	5W	12
355931	Leave No Holes #2	Yavapai	3892 471	9N	5W	12

The name and address of the owners of the Claim for which this is recorded is **STATE OF ARIZONA COUNTY OF MARICOPA**

Roadrunner Prospector's Club Inc.
P.O. Box 56804
Phoenix, AZ, 85079

This instrument was acknowledged before me this 21 day of Aug, 2002, by Yolanda River in witness whereof I herewith set my hand and official seal.

Yolanda River NOTARY PUBLIC

Signature: [Signature] Date: 8/21/02

NOTARY PUBLIC
STATE OF ARIZONA
Maricopa County
YOLANDA RIVERA
My Commission Expires 05/21/04

ENTERED INTO COMPUTER

09-30-02 AB

When recorded mail to:

Name: Roadrunner Prospector's Club
Address: P.O. Box 56804
City/State/Zip: Phoenix, AZ. 85079

RECEIVED
B.L.M. AZ STATE OFFICE
2002 AUG 21 P 12:29
PHOENIX, ARIZONA

MAINTENANCE FEE PAYMENT IN LIEU OF ASSESSMENT WORK FOR THE UPCOMING ASSESSMENT YEAR BEGINNING SEPTEMBER 1, 2002.

AMC #	Claim Name	County	County Recording Data	Township	Range	Section
355932	Leave No Holes #3	Yavapai	3892 470	9N	5W	13
355933	Leave No Holes #4	Yavapai	3892 469	9N	5W	13

v

ENTERED INTO COMPUTER
09-30-02 PB

The name and address of the owners of the Claim for which this is prepared is

Roadrunner Prospector's Club Inc.
P.O. Box 56804
Phoenix, AZ. 85079

Signature: [Handwritten Signature] Date: 8/21/02

STATE OF ARIZONA
COUNTY OF MARICOPA

This instrument was acknowledged before me this 21 day of AUG, 2002, by Yolanda River in witness whereof, hereunto set my hand and official seal.

NOTARY PUBLIC
[Handwritten Signature], NOTARY PUBLIC.
Maricopa County
YOLANDA RIVER#



When recorded mail to:

Name: Roadrunner Prospector's Club

Address: P.O. Box 56804

City/State/Zip: Phoenix, AZ. 85079

RECEIVED
B.L.M. AZ STATE OFFICE

2002 AUG 21 P 12: 29

PHOENIX, ARIZONA

MAINTENANCE FEE PAYMENT IN LIEU OF ASSESSMENT WORK FOR THE UPCOMING ASSESSMENT YEAR BEGINNING SEPTEMBER 1, 2002.

AMC #	Claim Name	County	County Recording Data	Township	Range	Section
38911	Diablo Placer	LaPaz	1089 958-959	4N	20W	24,25
232554	Megan Rose	LaPaz	85 16	4N	20W	26
248830	Sleeper	LaPaz	86 102	4N	20W	26
248832	Downstream	LaPaz	86 0567	4N	20W	26
259813	D6 Placer	LaPaz	86 4195	4N	20W	26
259814	Eastside Placed	LaPaz	86 4196	4N	20W	23
259815	Freeway Placer	LaPaz	86 4179	4N	20W	25
292017	C-6 Placer	LaPaz	86 6719	4N	20W	23
292924	CD7 Placer	LaPaz	86 6943	4N	20W	14,15,23

ENTERED INTO COMPUTER

09-30-02 PB

STATE OF ARIZONA
COUNTY OF MARICOPA

This instrument was acknowledged before me this 21 day of August, 2002, by Volanda River in witness whereof I herewith set my hand and official seal.

Volanda River NOTARY PUBLIC.

The name and address of the owners of the Claim for which this is prepared

Roadrunner Prospector's Club Inc.

P.O. Box 56804

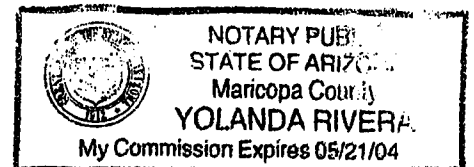
Phoenix, AZ. 85079

Signature

[Handwritten Signature]
(agent)

Date:

8/21/02



When recorded mail to:

Name: Roadrunner Prospector's Club
Address: P.O. Box 56804
City/State/Zip: Phoenix, AZ. 85079

RECEIVED
B.L.M. AZ STATE OFFICE
2002 AUG 21 P 12: 29
PHOENIX, ARIZONA

MAINTENANCE FEE PAYMENT IN LIEU OF ASSESSMENT WORK FOR THE UPCOMING ASSESSMENT YEAR BEGINNING SEPTEMBER 1, 2002.

AMC #	Claim Name	County	County Recording Data	Township	Range	Section
347608	Johnnie Lee	Pima	10610 574	19 S	16E	28
347609	Tom's Place	Pima	10610 578	19 S	16E	28

ENTERED INTO COMPUTER
09-30-02 PB

The name and address of the owners of the Claim for which this is prepared is

Roadrunner Prospector's Club Inc.
P.O. Box 56804
Phoenix, AZ. 85079


STATE OF ARIZONA
COUNTY OF MARICOPA

This instrument was acknowledged before me this 21 day of Aug, 20 02, by Volanda River
In witness whereof I herewith set my hand and official seal

Volanda River NOTARY PUBLIC.

Signature: [Handwritten Signature]

Date: 8/21/02



When recorded mail to:

Name: Roadrunner Prospector's Club

Address: P.O. Box 56804

City/State/Zip: Phoenix, AZ. 85079

RECEIVED
B.L.M. AZ STATE OFFICE

2002 AUG 21 P 12: 29

PHOENIX, ARIZONA

MAINTENANCE FEE PAYMENT IN LIEU OF ASSESSMENT WORK FOR THE UPCOMING ASSESSMENT YEAR BEGINNING SEPTEMBER 1, 2002.

AMC #	Claim Name	County	County Recording Data	Township	Range	Section
326754	Keystone #1	Pinal	1922 836	5S	15E	4
326755	Keystone #2	Pinal	1922 838	5S	15E	4
326756	Keystone #3	Pinal	1922 840	5S	15E	4
326757	Keystone #4	Pinal	1922 842	5S	15E	4
326758	Keystone #5	Pinal	1922 844	5S	15E	4
326759	Keystone #6	Pinal	1922 846	5S	15E	4
326760	Keystone #7	Pinal	1922 848	5S	15E	4
326761	Keystone #8	Pinal	1922 850	5S	15E	4
326762	Keystone #9	Pinal	1922 852	5S	15E	4
326763	Keystone #10	Pinal	1922 854	5S	15E	4
326764	Keystone #11	Pinal	1922 856	5S	15E	4
326765	Keystone #12	Pinal	1922 858	5S	15E	4
326766	Keystone #13	Pinal	1922 860	5S	15E	4
326767	Keystone #14	Pinal	1922 862	5S	15E	4
326768	Keystone #15	Pinal	1922 864	4S	15E	33
326769	Keystone #16	Pinal	1922 866	4S	15E	33
326770	Keystone #17	Pinal	1922 868	4S	15E	33
326771	Keystone #18	Pinal	1922 870	4S	15E	33

18

ENTERED INTO COMPUTER
09-30-02 PB

The name and address of the owners of the Claim for which this is prepared is

Roadrunner Prospector's Club Inc.

P.O. Box 56804

Phoenix, AZ. 85079

STATE OF ARIZONA
COUNTY OF MARICOPA

This instrument was acknowledged before me this 21 day of AUG, 2002 by Yolanda Rivera
in witness whereof I herewith set my hand and official seal.

Signature: [Handwritten Signature]

Date: 8/21/02

Yolanda Rivera NOTARY PUBLIC,
STATE OF ARIZONA
Maricopa County
YOLANDA RIVERA
My Commission Expires 05/01/04

When recorded mail to:

Name: Roadrunner Prospector's Club

Address: P.O. Box 56804

City/State/Zip: Phoenix, AZ, 85079

RECEIVED
B.L.M. AZ STATE OFFICE

2002 AUG 21 P 12: 30

PHOENIX, ARIZONA

MAINTENANCE FEE PAYMENT IN LIEU OF ASSESSMENT WORK FOR THE UPCOMING ASSESSMENT YEAR BEGINNING SEPTEMBER 1, 2002.

AMC #	Claim Name	County	County Recording Data	Township	Range	Section
36282	Bedrock #1	Gila	340 453-454	1N	13E	11
36283	Bedrock #2	Gila	598 690-691	1N	13E	11
127666	Diamond #1	Gila	598 692-693	1N	13E	14
127667	Diamond #2	Gila	598 690-691	1N	13E	14
127668	Diamond #3	Gila	598 694-695	1N	13E	11
127669	Diamond #4	Gila	529 222-223	1N	13E	2
211542	The Gamble	Gila	601 997-998	1N	13E	11

7

ENTERED INTO COMPUTER

09-30-02 PB

The name and address of the owners of the Claim for which this is prepared is

Roadrunner Prospector's Club Inc.

P.O. Box 56804

Phoenix, AZ, 85079

STATE OF ARIZONA
COUNTY OF MARICOPA

This instrument was acknowledged before me this 21 day of AUG, 2002, by Yolanda Rivera in witness whereof I herewith set my hand and official seal

Signature: [Signature]

Date: 8/21/02

[Signature] NOTARY PUBLIC
STATE OF ARIZONA
Maricopa County
YOLANDA RIVERA

When recorded mail to:

Name: Roadrunner Prospector's Club
Address: P.O. Box 56804
City/State/Zip: Phoenix, AZ, 85079

RECEIVED
S.L.M. AZ STATE OFFICE

2002 AUG 21 P 12:30

PHOENIX, ARIZONA

MAINTENANCE FEE PAYMENT IN LIEU OF ASSESSMENT WORK FOR THE UPCOMING ASSESSMENT YEAR BEGINNING SEPTEMBER 1, 2002.

AMC #	Claim Name	County	County Recording Data	Town-Ship	Range	Section
126406	La Siesta #2	Maricopa	15049 221-222	7N	3W	30
247112	Sando	Maricopa	85 0559653	7N	3W	28
291104	Cass #2	Maricopa	92 0366284	7N	3W	29
308433	Ocotillo #1	Maricopa	90 0506459	7N	3W	17, 20
308434	Ocotillo #2	Maricopa	90 0506460	7N	3W	17, 18
326311	Carrie #1	Maricopa	93 0174157	7N	3W	31
326312	Carrie #2	Maricopa	93 0174158	7N	3W	31
326313	Carrie #3	Maricopa	93 0174160	7N	3W	30
326314	Carrie #4	Maricopa	93 0174159	7N	3W	30
326315	Pennyweight #1	Maricopa	93 0174148	7N	3W	29
326316	Pennyweight #2	Maricopa	93 0174156	7N	3W	29
326319	Pat	Maricopa	93 0174152	7N	3W	31
326322	Double R	Maricopa	93 0174149	6N	4W	12
326323	Jake #1	Maricopa	93 0174147	7N	3W	29
326324	Jake #2	Maricopa	93 0174146	7N	3W	29
326325	Jake #3	Maricopa	93 0174145	7N	3W	29
326326	Ocotillo #3	Maricopa	93 0174155	7N	3W	17
326327	Pilgram #1	Maricopa	93 0174153	7N	3W	31
326772	Range Bull # 1	Maricopa	93 0363063	7N	3W	21
327930	Red Bird # 7	Maricopa	93 0897433	7N	3W	17
327931	Red Bird # 8	Maricopa	93 0897432	7N	3W	20
328302	Red Bird # 9	Maricopa	93 0897431	7N	3W	17
328303	Red Bird # 10	Maricopa	93 0819961	7N	3W	17
328698	Cass #4	Maricopa	93 0885578	7N	3W	29
328699	Cass #5	Maricopa	93 0885577	7N	3W	29
328700	Cass #6	Maricopa	93 0885576	7N	3W	29
328701	Cass #7	Maricopa	93 0885575	7N	3W	29
328702	Cass #8	Maricopa	93 0885574	7N	3W	29

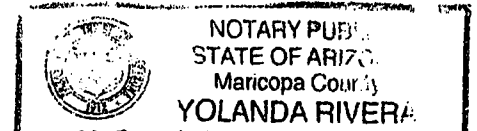
The name and address of the owners of the Claim for which this is prepared is STATE OF ARIZONA
County of Maricopa

Roadrunner Prospector's Club Inc.
P.O. Box 56804
Phoenix, AZ, 85079

This instrument was acknowledged before me this 21 day of Aug, 2002, by Yolanda Rivera
in witness whereof I herewith set my hand and official seal.

Signature: [Handwritten Signature] Date: 8/21/02

[Handwritten Signature] NOTARY PUBLIC.



ENTERED INTO COMPUTER

09-30-02 PB

When recorded mail to:

Name: Roadrunner Prospector's Club
Address: P.O. Box 56804
City/State/Zip: Phoenix, AZ. 85079

RECEIVED
B.L.M. AZ STATE OFFICE

2002 AUG 21 P 12: 30

PHOENIX, ARIZONA

MAINTENANCE FEE PAYMENT IN LIEU OF ASSESSMENT WORK FOR THE UPCOMING ASSESSMENT YEAR BEGINNING SEPTEMBER 1, 2002.

AMC #	Claim Name	County	County Recording Data	Town-Ship	Range	Section
329013	Jake #4	Maricopa	94 0021775	7N	3W	29
329020	RR #1	Maricopa	94 0021782	6N	4W	1
329021	RR #2	Maricopa	94 0021783	6N	4W	1
329022	RR #3	Maricopa	94 0021784	6N	4W	1
329023	RR #4	Maricopa	94 0021785	6N	4W	1
329800	Gypsy Moth 1	Maricopa	94 0218517	7N	3W	21
329801	Gypsy Moth 2	Maricopa	94 0218518	7N	3W	21
331233	Red Basin #1	Maricopa	94 0383049	6N	6W	26
333426	La Siesta #1	Maricopa	94 0185054	7N	3W	30
333427	La Siesta #3	Maricopa	94 0185054	7N	3W	30
338207	Seven Grand	Maricopa	98 0139764	7N	4W	25
339964	RR #5	Maricopa	96 0488373	6N	4W	1
339965	RR #6	Maricopa	96 0488374	6N	4W	1
350275	Gold Bug	Maricopa	98 0535738	6N	6W	26
350276	Gold Master	Maricopa	98 0535739	6N	6W	26
350277	Lobo	Maricopa	98 0535741	6N	6W	26
350278	Mine Lab	Maricopa	98 0535740	6N	6W	26
350279	Webster Mine	Maricopa	98 0535742	6N	6W	26
350280	Whistler	Maricopa	98 0535743	6N	6W	26
350281	Wickenburg	Maricopa	98 0535744	6N	6W	26

ENTERED INTO COMPUTER

09-30-02 PB

STATE OF ARIZONA
COUNTY OF MARICOPA

The name and address of the owners of the Claim for which this is prepared is

Roadrunner Prospector's Club Inc.
P.O. Box 56804
Phoenix, AZ. 85079

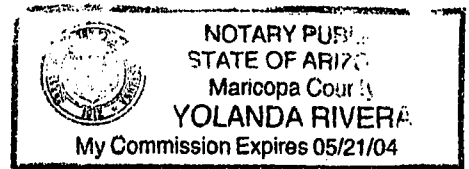
This instrument was acknowledged before me this 21 day of AUG, 2002, by Yolanda Rivera in witness whereof I herewith set my hand and official seal.

Yolanda Rivera NOTARY PUBLIC.

Signature

[Handwritten Signature]
(Regent)

Date: 8/21/02



Receipt No. 353570

LEAD FILE #/S _____

Trans No. 371807

AMC 489716, 621602, 64830,

112605, 126405, 126534, 127666
129334, 130488, 142355, 247112,
157621, 170911, 174224, 191670,
196365, 211542, 232554, 235841

74734, 248793, 76950, 82212,
89414, 92803, 236096, 95198,
96051, 11413, 102389, 244561

AMC Number	Code	Amount
48976-48978	482	300.00
62606		100.00
64830		100.00
74734-74737		400.00
76951		100.00
82213		100.00
89414		100.00
89420-89423		400.00
92803		100.00
95198-95205		800.00
96051-96053		300.00
11413		100.00
102389		100.00
112605-112606		200.00
126406		100.00
126534-126538		500.00
TOTAL:	482	\$3800.00

AMC Number	Code	Amount
127666-127669	482	400.00
129334		100.00
130489		100.00
142356		100.00
157621		100.00
170911		100.00
174224-174225		200.00
191670-191671		200.00
196365		100.00
211542		100.00
232554		100.00
235841-235842		200.00
236096		100.00
244561		100.00
247112		100.00
248832		100.00
TOTAL:	482	\$2200.00

Date of Doc 8/9/01

Date Entered: 10/26/01 TK

Date of Rec't 8/9/01

Date Verified: " "

Amount Rec'd 21,000.00

Sent to Accts: _____

Amount Earned _____

Date Earned: _____

- 480 POL
- 481 NOI
- 482 MAINT
- 396 TRANS
- 635 AMEND

NOTES:

AMC 292024 is closed.
259816-259817 claims are closed.

Receipt No. 453570

LEAD FILE #'S _____

AMC 259812, 281321, 291104

Trans No. 371807

292017, 30282, 38911, 300332,

328593, 328689, 329013
329318, 329388, 284410,
258455

308433, 313820, 314304, 316493
321001, 326311, 326784, 32830

AMC Number	Code	Amount
284410-284412	482	300.00
258455-258458		400.00
259813-259815		300.00
281321-281322		200.00
291104		100.00
292017		100.00
30282-30283		200.00
38911		100.00
300332-300333		200.00
308433-308434		200.00
313839-313840		200.00
314304		100.00
316493		100.00
321001		100.00
326311-326319		900.00
326322-326327		600.00
TOTAL:	482	5400.00

AMC Number	Code	Amount
326784-326771	482	1800.00
326772		100.00
327930-327931		200.00
327992		100.00
328302-328303		200.00
328593-328595		300.00
328597-328598		200.00
328100-328100		100.00
328690-328696		700.00
328698-328702		500.00
328703-328705		300.00
329013		100.00
329318		100.00
329020-329023		400.00
329388-329392		500.00
TOTAL:	482	5600.00

Date of Doc 8/9/01
 Date of Rec't 8/9/01
 Amount Rec'd 21,000.00
 Amount Earned _____

Date Entered: 10/26/01 TK
 Date Verified: _____
 Sent to Accts: _____
 Date Earned: _____

- 480 POL
- 481 NOI
- 482 MAINT
- 396 TRANS
- 635 AMEND

NOTES:

Receipt No. 352570

Trans No. 371807

LEAD FILE #'S _____

AMC 329800, 331232,
333426, 335315, 338207, 336288
339964, 344338, 347608, 345304
350275, 314626

AMC Number	Code	Amount
329800-329801	482	200.00
331233		100.00
329393-329394		200.00
333426-333427		200.00
335315		100.00
338207		100.00
336288-336291		400.00
339964-339965		200.00
344338-344353		1600.00
347608-347609		200.00
345304-345305		200.00
350275-350281		700.00
314631		100.00
328595		100.00
292924		100.00
280730-280731		200.00
TOTAL:	482	\$4700.00

AMC Number	Code	Amount
TOTAL:		\$

Date of Doc 8/9/01
Date of Rec't 8/9/01
Amount Rec'd 21,000.00
Amount Earned _____

Date Entered: 10/26/01 TK
Date Verified: " "
Sent to Accts: _____
Date Earned: _____

- 480 POL
- 481 NOI
- 482 MAINT
- 396 TRANS
- 635 AMEND

NOTES:

When recorded mail to:

Name: Roadrunner Prospector's Club

Address: P.O. Box 56804

City/State/Zip: Phoenix, AZ. 85079

MAINTENANCE FEE PAYMENT IN LIEU OF ASSESSMENT WORK FOR THE UPCOMING ASSESSMENT YEAR BEGINNING SEPTEMBER 1, 2001.

AMC #	Claim Name	County	County Recording Data	Township	Range	Section
326754	Keystone #1	Pinal	1922 836	5S	15E	4
326755	Keystone #2	Pinal	1922 838	5S	15E	4
326756	Keystone #3	Pinal	1922 840	5S	15E	4
326757	Keystone #4	Pinal	1922 842	5S	15E	4
326758	Keystone #5	Pinal	1922 844	5S	15E	4
326759	Keystone #6	Pinal	1922 846	5S	15E	4
326760	Keystone #7	Pinal	1922 848	5S	15E	4
326761	Keystone #8	Pinal	1922 850	5S	15E	4
326762	Keystone #9	Pinal	1922 852	5S	15E	4
326763	Keystone #10	Pinal	1922 854	5S	15E	4
326764	Keystone #11	Pinal	1922 856	5S	15E	4
326765	Keystone #12	Pinal	1922 858	5S	15E	4
326766	Keystone #13	Pinal	1922 860	5S	15E	4
326767	Keystone #14	Pinal	1922 862	5S	15E	4
326768	Keystone #15	Pinal	1922 864	4S	15E	33
326769	Keystone #16	Pinal	1922 866	4S	15E	33
326770	Keystone #17	Pinal	1922 868	4S	15E	33
326771	Keystone #18	Pinal	1922 870	4S	15E	33

18
RECEIVED
B.L.H. ... OFFICE
2001 AUG -9 P 2:51
PHOENIX, ARIZONA

18
ka


The name and address of the owners of the Claim for which this is prepared is

Roadrunner Prospector's Club Inc.
P.O. Box 56804
Phoenix, AZ. 85079

On 5/9/01, appeared Lauren W. Carter, before me, Douglas Meyers, a Notary in the State of Ariz. County of Maricopa

Signature: Lauren W. Carter (Agent)

Douglas Meyers
Page 1 of 1



When recorded mail to:

Name: Roadrunner Prospector's Club

Address: P.O. Box 56804

City/State/Zip: Phoenix, AZ. 85079

MAINTENANCE FEE PAYMENT IN LIEU OF ASSESSMENT WORK FOR THE UPCOMING ASSESSMENT YEAR BEGINNING SEPTEMBER 1, 2001.

AMC #	Claim Name	County	County Recording Data	Township	Range	Section
347608	Johnnie Lee	Pima	10610 574	19 S	16E	28
347609	Tom's Place	Pima	10610 578	19 S	16E	28

2

RECEIVED
B.L.H. AZ STATE OFFICE

2001 AUG -9 P 2:51

PHOENIX, ARIZONA

The name and address of the owners of the Claim for which this is prepared is

Roadrunner Prospector's Club Inc.

P.O. Box 56804

Phoenix, AZ. 85079

Signature:

Lauren W. Carter (Agent)

ON 8/09/01, appeared Lauren W. Carter, before me Douglas Meyers, a Notary in the State of Arizona
County of Maricopa
Douglas Meyers



DOUGLAS MEYERS
Notary Public - Arizona
Maricopa County
My Commission Expires
June 11, 2003

2 KC

When recorded mail to:

Name: Roadrunner Prospector's Club

Address: P.O. Box 56804

City/State/Zip: Phoenix, AZ. 85079

MAINTENANCE FEE PAYMENT IN LIEU OF ASSESSMENT WORK FOR THE UPCOMING ASSESSMENT YEAR BEGINNING SEPTEMBER 1, 2001.

AMC #	Claim Name	County	County Recording Data	Township	Range	Section
36282	Bedrock #1	Gila	340 453-454	1N	13E	11
36283	Bedrock #2	Gila	598 690-691	1N	13E	11
127666	Diamond #1	Gila	598 692-693	1N	13E	14
127667	Diamond #2	Gila	598 690-691	1N	13E	14
127668	Diamond #3	Gila	598 694-695	1N	13E	11
127669	Diamond #4	Gila	529 222-223	1N	13E	2
211542	The Gamble	Gila	601 997-998	1N	13E	11

7

RECEIVED
 B.L.H. STATE OFFICE
 2001 AUG -9 P 2:51
 PHOENIX, ARIZONA


7/16

The name and address of the owners of the Claim for which this is prepared is

Roadrunner Prospector's Club Inc.
P.O. Box 56804
Phoenix, AZ. 85079

Signature: Lauren W. Carter (Agent)

On 8/9/01 appeared, Lauren W. Carter, before me,
Douglas Meyers, a Notary
in the State of Arizona
County of MARICOPA
Douglas Meyers



When recorded mail to:

Name: Roadrunner Prospector's Club

Address: P.O. Box 56804

City/State/Zip: Phoenix, AZ. 85079

MAINTENANCE FEE PAYMENT IN LIEU OF ASSESSMENT WORK FOR THE UPCOMING ASSESSMENT YEAR BEGINNING SEPTEMBER 1, 2001.

AMC #	Claim Name	County	County Recording Data	Township	Range	Section
38911	Diablo Placer	LaPaz	1089 958-959	4N	20W	24,25
232554	Megan Rose	LaPaz	85 16	4N	20W	26
248830	Sleeper	LaPaz	86 102	4N	20W	26
248832	Downstream	LaPaz	86 0567	4N	20W	26
259813	D6 Placer	LaPaz	86 4195	4N	20W	26
259814	Eastside Placed	LaPaz	86 4196	4N	20W	23
259815	Freeway Placer	LaPaz	86 4179	4N	20W	25
292017	C-6 Placer	LaPaz	86 6719	4N	20W	23
292924	CD7 Placer	LaPaz	86 6943	4N	20W	14,15,23


RECEIVED
 B.L.M. STATE OFFICE
 2001 AUG -9 P 2:51
 PHOENIX, ARIZONA

The name and address of the owners of the Claim for which this is prepared is

Roadrunner Prospector's Club Inc.
P.O. Box 56804
Phoenix, AZ. 85079

On 8/9/01 appeared Lauren W. Carter, before me,
 Douglas Meyers, A Notary in
 the state of Arizona
 county of Maricopa
 Douglas Meyers

Signature: Lauren W. Carter (Agent)



When recorded mail to:

Name: Roadrunner Prospector's Club
Address: P.O. Box 56804
City/State/Zip: Phoenix, AZ. 85079

RECEIVED
S.L.M. STATE OFFICE

2001 AUG -9 P 2:51

PHOENIX, ARIZONA

MAINTENANCE FEE PAYMENT IN LIEU OF ASSESSMENT WORK FOR THE UPCOMING ASSESSMENT YEAR BEGINNING SEPTEMBER 1, 2001.

AMC #	Claim Name	County	County Recording Data	Town-Ship	Range	Section
126406	La Siesta #2	Maricopa	15049 221-222	7N	3W	30
247112	Sando	Maricopa	85 0559653	7N	3W	28
291104	Cass #2	Maricopa	92 0366284	7N	3W	29
308433	Ocotillo #1	Maricopa	90 0506459	7N	3W	17, 20
308434	Ocotillo #2	Maricopa	90 0506460	7N	3W	17, 18
326311	Carrie #1	Maricopa	93 0174157	7N	3W	31
326312	Carrie #2	Maricopa	93 0174158	7N	3W	31
326313	Carrie #3	Maricopa	93 0174160	7N	3W	30
326314	Carrie #4	Maricopa	93 0174159	7N	3W	30
326315	Pennyweight #1	Maricopa	93 0174148	7N	3W	29
326316	Pennyweight #2	Maricopa	93 0174156	7N	3W	29
326317	Gold Club #1	Maricopa	93 0174154	7N	4W	13
326318	Gold Club #2	Maricopa	93 0174151	7N	4W	13
326319	Pat	Maricopa	93 0174152	7N	3W	31
326322	Double R	Maricopa	93 0174149	6N	4W	12
326323	Jake #1	Maricopa	93 0174147	7N	3W	29
326324	Jake #2	Maricopa	93 0174146	7N	3W	29
326325	Jake #3	Maricopa	93 0174145	7N	3W	29
326326	Ocotillo #3	Maricopa	93 0174155	7N	3W	17
326327	Pilgram #1	Maricopa	93 0174153	7N	3W	31
326772	Range Bull # 1	Maricopa	93 0363063	7N	3W	21
327930	Red Bird # 7	Maricopa	93 0897433	7N	3W	17
327931	Red Bird # 8	Maricopa	93 0897432	7N	3W	20
328302	Red Bird # 9	Maricopa	93 0897431	7N	3W	17
328303	Red Bird # 10	Maricopa	93 0819961	7N	3W	17
328698	Cass #4	Maricopa	93 0885578	7N	3W	29
328699	Cass #5	Maricopa	93 0885577	7N	3W	29
328700	Cass #6	Maricopa	93 0885576	7N	3W	29

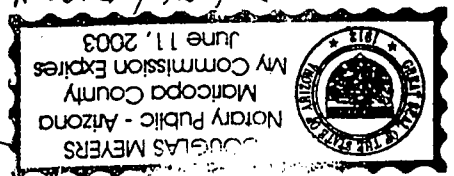
The name and address of the owners of the Claim for which this is prepared is

Roadrunner Prospector's Club Inc.
P.O. Box 56804
Phoenix, AZ. 85079

On 8/9/01, appeared Lauren W. Carter, before me, Douglas Meyers, a Notary in the:

*State of Arizona
County of Maricopa
Douglas Meyers*

Signature: *Lauren W. Carter (Agent)*



28 KC

When recorded mail to:

Name: Roadrunner Prospector's Club

Address: P.O. Box 56804

City/State/Zip: Phoenix, AZ. 85079

RECEIVED
B.L.M. STATE OFFICE

2001 AUG -9 P 2: 51

PHOENIX, ARIZONA

MAINTENANCE FEE PAYMENT IN LIEU OF ASSESSMENT WORK FOR THE UPCOMING ASSESSMENT YEAR BEGINNING SEPTEMBER 1, 2001.

AMC #	Claim Name	County	County Recording Data	Town-Ship	Range	Section
328701	Cass #7	Maricopa	93 0885575	7N	3W	29
328702	Cass #8	Maricopa	93 0885574	7N	3W	29
329013	Jake #4	Maricopa	94 0021775	7N	3W	29
329020	RR #1	Maricopa	94 0021782	6N	4W	1
329021	RR #2	Maricopa	94 0021783	6N	4W	1
329022	RR #3	Maricopa	94 0021784	6N	4W	1
329023	RR #4	Maricopa	94 0021785	6N	4W	1
329800	Gypsy Moth 1	Maricopa	94 0218517	7N	3W	21
329801	Gypsy Moth 2	Maricopa	94 0218518	7N	3W	21
331233	Red Basin #1	Maricopa	94 0383049	6N	6W	26
333426	La Siesta #1	Maricopa	94 0185054	7N	3W	30
333427	La Siesta #3	Maricopa	94 0185054	7N	3W	30
338207	Seven Grand	Maricopa	98 0139764	7N	4W	25
339964	RR #5	Maricopa	96 0488373	6N	4W	1
339965	RR #6	Maricopa	96 0488374	6N	4W	1
350275	Gold Bug	Maricopa	98 0535738	6N	6W	26
350276	Gold Master	Maricopa	98 0535739	6N	6W	26
350277	Lobo	Maricopa	98 0535741	6N	6W	26
350278	Mine Lab	Maricopa	98 0535740	6N	6W	26
350279	Webster Mine	Maricopa	98 0535742	6N	6W	26
350280	Whistler	Maricopa	98 0535743	6N	6W	26
350281	Wickenburg	Maricopa	98 0535744	6N	6W	26

22

The name and address of the owners of the Claim for which this is prepared is

Roadrunner Prospector's Club Inc.

P.O. Box 56804


Phoenix, AZ. 85079

On 8/9/01, appeared Lauren W. Carter, before me,
Douglas Meyers, a Notary in
The State of Arizona
County of Maricopa of 1017

Signature:

Lauren W. Carter (Agent)

Douglas Meyers



22
KC

When recorded mail to:

Name: Roadrunner Prospector's Club
Address: P.O. Box 56804
City/State/Zip: Phoenix, AZ. 85079

RECEIVED
B.L.M. STATE OFFICE

2001 AUG -9 P 2:51

PHOENIX, ARIZONA

MAINTENANCE FEE PAYMENT IN LIEU OF ASSESSMENT WORK FOR THE UPCOMING ASSESSMENT YEAR BEGINNING SEPTEMBER 1, 2001.

AMC #	Claim Name	County	County Recording Data	Township	Range	Section
11413	Wednesday Hope #4	Yavapai	1015 726	9.5N 10N	2E 2E	20 32
48976	Aquarius #1	Yavapai	0801 192	10N	2E	7
48977	Aquarius #3	Yavapai	0801 194	10N	2E	7, 18
48978	Aquarius #4	Yavapai	0801 195	10N	2E	18
62606	Aquarius #2	Yavapai	1001 437	10N	2E	7
64830	Cat Claw	Yavapai	0912 239	9N	4W	6
74734	Sharon Lee #1	Yavapai	0912 397	11N	1E	35, 36
74735	Sharon Lee #2	Yavapai	0912 398	11N	1E	35
74736	Sharon Lee #3	Yavapai	0912 399	10N	1E	2
74737	Sharon Lee #4	Yavapai	0912 400	10N	1E	1, 2
76951	Merciful Heavens #2	Yavapai	0956 72	12N 11N	1W 1W	33 4
82213	Bean Bag #1	Yavapai	0965 338	12N	1W	28
89414	Bean Bag #2	Yavapai	1249 413	12N	1W	28
89420	Wolf 1	Yavapai	0961 673	11.5N	1E	31
89421	Wolf 2	Yavapai	0961 674	11.5N	1E	31
89422	Wolf 3	Yavapai	0961 675	11.5N	1E	31
89423	Wolf 4	Yavapai	0961 676	11.5N	1E	31
92803	Goodwin #1	Yavapai	1058 779	12N	1W	28, 33
95198	Gold Palace I	Yavapai	1256 447-448	12N	1W	19
95199	Gold Palace II	Yavapai	1256 450-451	12N	1W	19
95200	Gold Palace III	Yavapai	1256 453-454	12N	1W	19
95201	Gold Palace IV	Yavapai	1256 456-457	12N	1W	19
95202	Gold Palace V	Yavapai	1256 459-460	12N	1W	19
95203	More Than Lot Of Rock	Yavapai	1256 462-463	12N	1W	19
95204	Lots Of Rock	Yavapai	1256 465-466	12N	1W	19
95205	Gold Palace VIII	Yavapai	1256 468-469	12N	1W	30


The name and address of the owners of the Claim for which this is prepared is

Roadrunner Prospector's Club Inc.
P.O. Box 56804
Phoenix, AZ. 85079

Signature:

Lauren W. Carter (Agent)

ON 8/9/01, *Lauren W. Carter* appeared before me, *Douglas E. ERS*, Notary Public, State of Arizona, County of *Maricopa*.
Notary



26 KC

When recorded mail to:

Name: Roadrunner Prospector's Club

Address: P.O. Box 56804

City/State/Zip: Phoenix, AZ. 85079

RECEIVED
B.L.N. STATE OFFICE

2001 AUG -9 P 2: 52

PHOENIX, ARIZONA

MAINTENANCE FEE PAYMENT IN LIEU OF ASSESSMENT WORK FOR THE UPCOMING ASSESSMENT YEAR BEGINNING SEPTEMBER 1, 2001.

AMC #	Claim Name	County	County Recording Data	Township	Range	Section
96051	JDR 1	Yavapai	1267 825-826	12.5N	2W	21
96052	JDR 2	Yavapai	1267 827-828	12.5N	2W	21
96053	JDR 3	Yavapai	1267 829-830	12.5N 13N	2W	21 33
102389	Mandella 2 & 3	Yavapai	1293 289-290	10N	2E	30
112605	Laura Kay #1	Yavapai	1331 563-565	10N	1E	12,13
112606	Janet Lynn #2	Yavapai	1331 561	10N	1E	12,13
126534	Mandella 6	Yavapai	1371 335-336	10N	2E	31
126535	Mandella 7	Yavapai	1437 985	10N	2E	30
126536	Mandella 8	Yavapai	1371 339-340	10N	2E	30
126537	Mandella 9	Yavapai	1371 341-342	10N	2E	30
126538	Mandella 10	Yavapai	1371 343-344	10N	2E	31
129334	Mandella 12	Yavapai	1376 706-708	10N	2E	30
130489	Protecto #2	Yavapai	1381 826-827	12N	1W	33
142356	Donkey Mine #4	Yavapai	1422 292-293	12N	1W	33
157621	Mandella 14	Yavapai	1436 981-982	10N	2E	30
170911	Wednesday Hope #1	Yavapai	1467 691	10N	2E	31
174224	Big Rock #1	Yavapai	1469 76-77	12N	1W	12,11
174225	Big Rock #2	Yavapai	1469 78-79	12N	1W	10
191670	Roadrunner #1	Yavapai	1514 754-755	12.5N	1W	25
191671	Roadrunner #2	Yavapai	1514 756-757	12.5N	1W	25
196365	Turkey Buzzard #1	Yavapai	1529 712	11N	3E	30
235841	Betty 4	Yavapai	1713 778	12N	1W	14
235842	Betty 5	Yavapai	1713 780	12N	1W	14
236096	Gary's Place #1A	Yavapai	1714 194	12N	1W	14
244561	Gold Dust #2	Yavapai	1781 512	11N	3E	30
254410	JackAss	Yavapai	20570	11N	1E	Unsurveyed
254411	Hinny	Yavapai	20571	11N	1E	Unsurveyed
254412	Jenny	Yavapai	20569	11N	1E	Unsurveyed


The name and address of the owners of the Claim for which this is prepared is

Roadrunner Prospector's Club Inc.
P.O. Box 56804
Phoenix, AZ. 85079

*On 8/9/01, appeared LAUREN W. CARTER, before me
Douglas Meyers, a Notary in
the State of Arizona
County of Maricopa
Douglas Meyers*

Signature:

Lauren W. Carter (Agent)



28 KC

When recorded mail to:

Name: Roadrunner Prospector's Club

Address: P.O. Box 56804

City/State/Zip: Phoenix, AZ. 85079

RECEIVED
B.L.M. STATE OFFICE

2001 AUG -9 P 2: 52

MAINTENANCE FEE PAYMENT IN LIEU OF ASSESSMENT WORK FOR THE UPCOMING ASSESSMENT YEAR BEGINNING SEPTEMBER 1, 2001.


AMC #	Claim Name	County	County Recording Data	Town-ship	Range	Section
258455	Turkey Buzzard Ext.	Yavapai	1838 870	11N	3E	30
258456	Turkey Buzzard #2	Yavapai	1838 872	11N	3E	30
258457	Turkey Buzzard #3	Yavapai	1838 874	11N	3E	30
258458	Turkey Buzzard #4	Yavapai	1838 876	11N	3E	30
280730	Camp #1	Yavapai	2016 295	12N	1W	28,33
280731	Camp #2	Yavapai	2017 343-344	12N	1W	33
281321	Camp #3	Yavapai	2017 952	12N	1W	28
281322	Camp #4	Yavapai	2017 954	12N	1W	28
300332	Wolf 5	Yavapai	2208 526-527	11.5N	1E	31
300333	Wolf 6	Yavapai	2208 524-525	11N	1E	6
313839	RR Humbug #1	Yavapai	2352 464	8N	1E	31
313840	RR Humbug #2	Yavapai	2352 401	8N	1E	31
314304	Oro De Valenzuela	Yavapai	3436 378-002	11N	1E	14
314631	RR Humbug #3	Yavapai	2360 845	8N	1E	29,30,31
316493	Aquarius Extension	Yavapai	2402 767	10N	2E	18
321061	Lefty #2	Yavapai	2479 560-561	8N	1E	30
327992	Hidden Treasure	Yavapai	2702 537-538	12N	2W	25,30,36
328593	CeeDee #2	Yavapai	2742 961	8N	1W	5
328594	CeeDee #3	Yavapai	2742 963	8N	1W	5
328595	CeeDee #4	Yavapai	2742 965	8N	1W	5
328597	CeeDee #7	Yavapai	2742 969	8N	1W	4
328598	CeeDee #8	Yavapai	2742 971	8N	1W	4
328600	D. Udder 2	Yavapai	2742 975	8N	1W	14
328601	D. Udder 3	Yavapai	2742 977	8N	1W	14
328602	D. Udder 4	Yavapai	2742 979	8N	1W	14
328603	D. Udder 5	Yavapai	2742 981	8N	1W	23
328604	D. Udder 6	Yavapai	2742 983	8N	1W	23
328605	Burro #1	Yavapai	2742 988-989	12N	1W	33
328606	Burro #2	Yavapai	2742 986-978	11N	1W	4

The name and address of the owners of the Claim for which this is prepared is

Roadrunner Prospector's Club Inc.
P.O. Box 56804
Phoenix, AZ. 85079

*On 8/15/01, appeared LAUREN W. Carter, before me
Douglas Meyers, a Notary
in the State of Arizona*

Signature: *Lauren W. Carter (Agent)*



29
KC

When recorded mail to:

Name: Roadrunner Prospector's Club

Address: P.O. Box 56804

City/State/Zip: Phoenix, AZ. 85079

RECEIVED
S.L.M. OFFICE

2001 AUG -9 P 2:52

PHOENIX, ARIZONA

MAINTENANCE FEE PAYMENT IN LIEU OF ASSESSMENT WORK FOR THE UPCOMING ASSESSMENT YEAR BEGINNING SEPTEMBER 1, 2001.

AMC #	Claim Name	County	County Recording Data	Township	Range	Section
328690	Calf #2	Yavapai	2746 689	8N	1W	10
328691	Calf #3	Yavapai	2746 691	8N	1W	10
328692	Calf #4	Yavapai	2746 693	8N	1W	10
328693	Calf #5	Yavapai	2746 695	8N	1W	10
328694	D. Udder 7	Yavapai	2746 697	8N	1W	23
328695	D. Udder 8	Yavapai	2746 699	8N	1W	23
328696	D. Udder 9	Yavapai	2746 701	8N	1W	14
328703	CeeDee #1	Yavapai	2746 703	8N	1W	5
328704	CeeDee #5	Yavapai	2746 705	8N	1W	5
328705	Genes Dream	Yavapai	2746 707-708	9.5N	2E	20,21
329318	Blasted Flats	Yavapai	2777 216	11N	1W	4
329388	Bad Luck	Yavapai	2780 912-913	12N	1W	14 23
329389	No Luck	Yavapai	2780 914-915	12N	1W	23
329390	Good Luck	Yavapai	2780 916-917	12N	1W	23 24
329391	Great Luck	Yavapai	2780 918-919	12N	1W	24
329392	Clinton	Yavapai	2780 920-921	12N 12N	1W 2W	30 25
329393	Clyde	Yavapai	2780 922-923	12N 12N	1W 2W	30 25
329394	Bonny	Yavapai	2780 924-925	2N	1W	30
335315	Lady Bug	Yavapai	3072 835-003	13N	2W	33
336288	Brave #1	Yavapai	3124 365-366	10N	2W	6
336289	Brave #2	Yavapai	3124 367-368	10N	2W	6
336290	Brave #3	Yavapai	3124 369-370	10N	2W	6
336291	Brave #4	Yavapai	3124 371-372	10N	2W	6
344338	Ambush Canyon	Yavapai	3353 481-482	7N	2W	10
344339	Hideout	Yavapai	3353 483-484	7N	2W	10
344340	Hold-up Creek	Yavapai	3353 485-486	7N	2W	10

26

The name and address of the owners of the Claim for which this is prepared is


Roadrunner Prospector's Club Inc.
P.O. Box 56804
Phoenix, AZ. 85079

On 8/9/01, appeared LAUREN W. CARTER, before me

*Douglas Meyers, a Notary in
the State of Arizona*

Signature: *Lauren W. Carter (Agent)*

*County of County
Douglas Meyers*



26
KC

When recorded mail to:

Name: Roadrunner Prospector's Club

Address: P.O. Box 56804

City/State/Zip: Phoenix, AZ. 85079

RECEIVED
S.L.M. STATE OFFICE

2001 AUG -9 P 2: 52

PHOENIX, ARIZONA

MAINTENANCE FEE PAYMENT IN LIEU OF ASSESSMENT WORK FOR THE UPCOMING ASSESSMENT YEAR BEGINNING SEPTEMBER 1, 2001.

AMC #	Claim Name	County	County Recording Data	Township	Range	Section
344341	Picnic Placer	Yavapai	3353 487-488	7N	2W	10
344342	Kathi's Place	Yavapai	3353 489-490	7N	2W	11
344343	Tres Creeks	Yavapai	3353 491-492	7N	2W	10
344344	Bitter Creek Stage Stop	Yavapai	3353 461-462	7N	2W	9
344345	Dos Creeks	Yavapai	3353 463-464	7N	2W	9
344346	Grand View	Yavapai	3353 465-466	7N	2W	9
344347	Patty Lou	Yavapai	3353 467-468	7N	2W	9
344348	Up There	Yavapai	3353 469-470	7N	2W	9
344349	Wild Burro	Yavapai	3353 471-472	7N	2W	9
344350	Bitter Creek Flats	Yavapai	3353 473-474	7N	2W	11
344351	Champie	Yavapai	3353 475-476	8N	1W	28
344352	Horseshoe Bend	Yavapai	3353 477-478	8N	1W	28
344353	Red Creek	Yavapai	3353 479-480	8N	1W	28
345304	Resort # 1	Yavapai	3426 885-002	8N	1W	23
345305	Resort # 2	Yavapai	3426 885-002	8N	1W	23

15

The name and address of the owners of the Claim for which this is prepared is

Roadrunner Prospector's Club Inc.

P.O. Box 56804

Phoenix, AZ. 85079

Signature:

Lauren W. Carter (Agent)

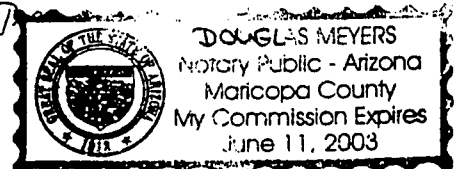
On 8/3/01, appeared LAUREN W. CARTER, before me,

Douglas Meyers, a Notary in the

State of Ariz

County of MARICOPA

Douglas Meyers



15
K2

United States Department of the Interior
Bureau of Land Management
 BUSINESS & SUPPORT SVCS DIV
 222 N CENTRAL AVE
 PHOENIX, AZ 85004 -2203
 Phone: (602) 417-9200

Receipt	
No:	353570

Transaction #: 371807
Date of Transaction: 08/09/2001

CUSTOMER: ROADRUNNER PROSPECTOR'S CLUB
 P.O. BOX 56804
 PHOENIX, AZ 85079

LINE #	QTY	COMMODITY / SUBJECT / ACTION / PRODUCT	REMARKS	UNIT PRICE	TOTAL
1	1.00	LOCATABLE MINERALS / MINING CLAIMS-NOT NEW-UNADJUD, ONE AUTH NO. ONLY / MINING CLAIM MONEY RECEIVED (455)	MAINT FEES 2002 (210)	- n/a -	\$21,000.00
TOTAL:					\$21,000.00

PAYMENT INFORMATION			
1	AMOUNT:	\$21,000.00	POSTMARKED: N/A
	TYPE:	CHECK	RECEIVED: 08/09/2001
	CHECK NO:	4508	
	NAME:	ROADRUNNER PROSPECTOR'S CLUB P.O. BOX 56804 PHOENIX AZ 85079	

REMARKS

CASE SERIAL NUMBER INFORMATION		
TRNS #	LINE #	CASES
371807	1	AMC326754/\$21000.00

This receipt was generated by the automated BLM Collections and Billings System and is a paper representation of a portion of the official electronic record contained therein.

350275-329388-316493-258455-259812; 2-80730-281321-
 329800-321061-99110-92017-292924-300332-
 331232-326311-308433-313836-314304-314626
 333426-326772-336288-338207-327992-74734; 76950; 82212; 89414; 92803;
 335315-326754-236096; 244561; 247112; 248793; 254410
 336288- Lead #: 36282; 38911; 48976; 62606; 64830-
 339764-327930-95198; 96051; 102389; 112605; 11413-
 344350 328302-344344 328593-126534; 126405; 127666; 129334; 130488
 344338 328689-345304 329013-142355; 157621; 170911; 174224; 191670-
 347608 329318-196365; 211542; 232554; 235841-

Receipt #: 174834

Amount Received: 21,000⁰⁰

Date: 8/23/00

Transaction #: 188046

AMC #	Code	\$\$\$\$
36282 - 36283	482	200
38911		100
48976 - 48978		300
62606		100
64830		100
74734 - 74737		400
76951		100
82213		100
89414		100
89420 - 89423		400
92803		100
95198 - 95205		800
96051 - 96053		300
102389		100
112605 - 112606		200

AMC #	Code	\$\$\$\$
11413		100
126534 - 126538		500
126406		400
127666 - 127669		400
129334		100
130489		100
142356		100
157621		100
170911		100
174224 - 174225		200
191670 - 191671		200
196365		100
211542		100
232554		100
235841 - 235842		200

Total: 5900

- 480----POL-----\$5
- 481----NOI-----\$5
- 482----Maint---\$100
- 396----Trf.-----\$5
- 635----Amd.-----\$5
- 379----Refund

Entered: AS 8/25/00
Date

Verified: AS 10-1-00
Date

Sent to Accounts: 10-1-00
Date

Earned by Accounts: _____
Date

Receipt #: 174834

Lead #: _____

Amount Received: 8/23/00

Date: _____

Transaction #: _____

AMC #	Code	\$\$\$\$
236096	482	100
244561		100
247112		100
248830		100
248832		100
254410 - 254412		300
258455 - 258458		400
259813 - 259815		300
280730 - 280731		200
281321 - 281322		200
291104		100
292017		100
292924		100
300332 - 300333		200
308433 - 308434		200

AMC #	Code	\$\$\$\$
313839 - 313840	482	200
314304		100
314631		100
316493		100
321061		100
326311 - 326319		900
326322 - 326327		600
326754 - 326772		1900
327992		100
327930 - 327931		200
328302 - 328303		200
328593 - 328595		300
328597 - 328598		200
328600 - 328606		700
328690 - 328696		700

Total: 9000

- 480----POL-----\$5
- 481----NOI-----\$5
- 482----Maint.---\$100
- 396----Trf.-----\$5
- 635----Amd.-----\$5
- 379----Refund

Entered: AS 8/25/00
Date

Verified: AS 10-1-00
Date

Sent to Accounts: 10-1-00
Date

Earned by Accounts: _____
Date

90

Receipt #: 174834

Lead #: _____

Amount Received: _____

Date: 8/23/00

Transaction #: _____

AMC #	Code	\$\$\$\$
328698 - 328705 -	482	800
329013 -		100
329020 - 329023 -		400
329318 -		100
329388 - 329394 -		700
329800 - 329801 -		200
331233 -		100
333426 - 333427 -		200
335315 -		100
336288 - 336291 -		400
338207 -		100
339964 - 339965 -		200
344338 - 344353 -		1000
345304 - 345305 -		200
347608 - 347609 -		200

AMC #	Code	\$\$\$\$
350275 - 350281 -		700

Total: 6100

- 480----POL-----\$5
- 481----NOI-----\$5
- 482----Maint.---\$100
- 396----Trf.-----\$5
- 635----Amd.-----\$5
- 379----Refund

Entered: AKO 7/25/00
Date

Verified: AKO 10-1-00
Date

Sent to Accounts: 10-1-00
Date

Earned by Accounts: _____
Date

When recorded mail to:

Name: Roadrunner Prospector's Club

Address: P.O. Box 56804

City/State/Zip: Phoenix, AZ. 85079

MAINTENANCE FEE PAYMENT IN LIEU OF ASSESSMENT WORK FOR THE UPCOMING ASSESSMENT YEAR BEGINNING SEPTEMBER 1, 2000.

AMC #	Claim Name	County	County Recording Data		Township	Range	Section
36282 ✓	Bedrock #1	Gila	340	453-454	1N	13E	11
36283 ✓	Bedrock #2	Gila	598	690-691	1N	13E	11
127666 ✓	Diamond #1	Gila	598	692-693	1N	13E	14
127667 ✓	Diamond #2	Gila	598	690-691	1N	13E	14
127668 ✓	Diamond #3	Gila	598	694-695	1N	13E	11
127669 ✓	Diamond #4	Gila	529	222-223	1N	13E	2
211542 -	The Gamble	Gila	601	997-998	1N	13E	11

RECEIVED
 B.L.M. STATE OFFICE
 2000 AUG 23 P 1:00
 PHOENIX, ARIZONA

9.0 +
 28.0 +
 1.0 +
 12.0 +
 18.0 +
 27.0 +
 28.0 +
 29.0 +
 27.0 +
 13.0 +
 7.0 +
 21.0 *

MJ
 8/23/00

ENTERED INTO COMPUTER

8/15 SEP 25 2000
 Aug

VERIFIED


for 10-1-00

The name and address of the owners of the Claim for which this is prepared

Roadrunner Prospector's Club Inc.

P.O. Box 56804

Phoenix, AZ. 85079



Signature: Lauren W. Porter (Agent) Signed this 27th day of July, 2000
 Douglas Meyers

7

When recorded mail to:

Name: Roadrunner Prospector's Club FICE
Address: P.O. Box 56804
City/State/Zip: Phoenix, AZ 85079 12: 58


PHOENIX, ARIZONA

MAINTENANCE FEE PAYMENT IN LIEU OF ASSESSMENT WORK FOR THE UPCOMING ASSESSMENT YEAR BEGINNING SEPTEMBER 1, 2000.

AMC #	Claim Name	County	County Recording Data	Township	Range	Section
11413	Wednesday Hope #4	Yavapai	1015 726	9.5N 10N	2E 2E	20 32
48976	Aquarius #1	Yavapai	0801 192	10N	2E	7
48977	Aquarius #3	Yavapai	0801 194	10N	2E	7, 18
48978	Aquarius #4	Yavapai	0801 195	10N	2E	18
62606	Aquarius #2	Yavapai	1001 437	10N	2E	7
64830	Cat Claw	Yavapai	0912 239	9N	4W	6
74734	Sharon Lee #1	Yavapai	0912 397	11N	1E	35, 36
74735	Sharon Lee #2	Yavapai	0912 398	11N	1E	35
74736	Sharon Lee #3	Yavapai	0912 399	10N	1E	2
74737	Sharon Lee #4	Yavapai	0912 400	10N	1E	1, 2
76951	Merciful Heavens #2	Yavapai	0956 72	12N 11N	1W 1W	33 4
82213	Bean Bag #1	Yavapai	0965 338	12N	1W	28
89414	Bean Bag #2	Yavapai	1249 413	12N	1W	28
89420	Wolf 1	Yavapai	0961 673	11.5N	1E	31
89421	Wolf 2	Yavapai	0961 674	11.5N	1E	31
89422	Wolf 3	Yavapai	0961 675	11.5N	1E	31
89423	Wolf 4	Yavapai	0961 676	11.5N	1E	31
92803	Goodwin #1	Yavapai	1058 779	12N	1W	28, 33
95198	Gold Palace I	Yavapai	1256 447-448	12N	1W	19
95199	Gold Palace II	Yavapai	1256 450-451	12N	1W	19
95200	Gold Palace III	Yavapai	1256 453-454	12N	1W	19
95201	Gold Palace IV	Yavapai	1256 456-457	12N	1W	19
95202	Gold Palace V	Yavapai	1256 459-460	12N	1W	19
95203	More Than Lot Of Rock	Yavapai	1256 462-463	12N	1W	19
95204	Lots Of Rock	Yavapai	1256 465-466	12N	1W	19
95205	Gold Palace VIII	Yavapai	1256 468-469	12N	1W	30
96051	JDR 1	Yavapai	1267 825-826	12.5N	2W	21

The name and address of the owners of the Claim for which this

Roadrunner Prospector's Club Inc.
P.O. Box 56804
Phoenix, AZ. 85079



Signature: Lauren W. Carter (Agent) Signed this 27th day of July, 2000
Douglas Meyers

(27)

When recorded mail to:

Name: Roadrunner Prospector's Club

Address: P.O. Box 56804

City/State/Zip: Phoenix, AZ. 85079

PHOENIX, ARIZONA

RECEIVED
OFFICE
AUG 23 12: 59

MAINTENANCE FEE PAYMENT IN LIEU OF ASSESSMENT WORK FOR THE UPCOMING ASSESSMENT YEAR BEGINNING SEPTEMBER 1, 2000.


AMC #	Claim Name -	County	County Recording Data	Township	Range	Section
96052	JDR 2	Yavapai	1267 827-828	12.5N	2W	21
96053	JDR 3	Yavapai	1267 829-830	12.5N 13N	2W 2W	21 33
102389	Mandella 2 & 3	Yavapai	1293 289-290	10N	2E	30
112605	Laura Kay #1	Yavapai	1331 563-565	10N	1E	12,13
112606	Janet Lynn #2	Yavapai	1331 561	10N	1E	12,13
126534	Mandella 6	Yavapai	1371 335-336	10N	2E	31
126535	Mandella 7	Yavapai	1437 985	10N	2E	30
126536	Mandella 8	Yavapai	1371 339-340	10N	2E	30
126537	Mandella 9	Yavapai	1371 341-342	10N	2E	30
126538	Mandella 10	Yavapai	1371 343-344	10N	2E	31
129334	Mandella 12	Yavapai	1376 706-708	10N	2E	30
130489	Protecto #2	Yavapai	1381 826-827	12N	1W	33
142356	Donkey Mine #4	Yavapai	1422 292-293	12N	1W	33
157621	Mandella 14	Yavapai	1436 981-982	10N	2E	30
170911	Wednesday Hope #1	Yavapai	1467 691	10N	2E	31
174224	Big Rock #1	Yavapai	1469 76-77	12N	1W	12,11
174225	Big Rock #2	Yavapai	1469 78-79	12N	1W	10
191670	Roadrunner #1	Yavapai	1514 754-755	12.5N	1W	25
191671	Roadrunner #2	Yavapai	1514 756-757	12.5N	1W	25
196365	Turkey Buzzard #1	Yavapai	1529 712	11N	3E	30
235841	Betty 4	Yavapai	1713 778	12N	1W	14
235842	Betty 5	Yavapai	1713 780	12N	1W	14
236096	Gary's Place #1A	Yavapai	1714 194	12N	1W	14
244561	Gold Dust #2	Yavapai	1781 512	11N	3E	30
254410	JackAss	Yavapai	20570	11N	1E	Unsurveyed
254411	Hinny	Yavapai	20571	11N	1E	Unsurveyed
254412	Jenny	Yavapai	20569	11N	1E	Unsurveyed
258455	Turkey Buzzard Ext.	Yavapai	1838 870	11N	3E	30

The name and address of the owners of the Claim for which this is

Roadrunner Prospector's Club Inc.

P.O. Box 56804

Phoenix, AZ. 85079



10-1-00

Signature: Lauren W. Carter (Agent)

*Signed this 27th day of July, 2000
Douglas Meyers*

28

ENTERED INTO COMPUTER

AUG 25 2000

When recorded mail to:


Name: Roadrunner Prospector's Club
Address: P.O. Box 56804
City/State/Zip: Phoenix, AZ. 85079

MAINTENANCE FEE PAYMENT IN LIEU OF ASSESSMENT WORK FOR THE UPCOMING ASSESSMENT YEAR BEGINNING SEPTEMBER 1, 2000.

AMC #	Claim Name	County	County Recording Data	Township	Range	Section
38911 ✓	Diablo Placer	LaPaz	1089 958-959	4N	20W	24,25
232554 ✓	Megan Rose	LaPaz	85 16	4N	20W	26
248830 ✓	Sleeper	LaPaz	86 102	4N	20W	26
248832 ✓	Downstream	LaPaz	86 0567	4N	20W	26
259813 ✓	D6 Placer	LaPaz	86 4195	4N	20W	26
259814 ✓	Eastside Placer	LaPaz	86 4196	4N	20W	23
259815 ✓	Freeway Placer	LaPaz	86 4179	4N	20W	25
292017 ✓	C-6 Placer	LaPaz	86 6719	4N	20W	23
292924 ✓	CD7 Placer	LaPaz	86 6943	4N	20W	14,15,23

(9)

RECEIVED
CLERK'S OFFICE
2000 AUG 23 12:56
PHOENIX, ARIZONA



The name and address of the owners of the Claim for which this is prepared is

Roadrunner Prospector's Club Inc.
P.O. Box 56804
Phoenix, AZ. 85079

Signature: Lauren W. Carter (agent)

State of Ariz
County of Maricopa
Signed this 27th day of July, 2000
Douglas Meyers

ENTERED INTO COMPUTER
83 AUG 25 2000

When recorded mail to:

Name: Roadrunner Prospector's Club

Address: P.O. Box 56804

City/State/Zip: Phoenix, AZ. 85079

MAINTENANCE FEE PAYMENT IN LIEU OF ASSESSMENT WORK FOR THE UPCOMING ASSESSMENT YEAR BEGINNING SEPTEMBER 1, 2000.


AMC #	Claim Name	County	County Recording Data	Township	Range	Section
326754	Keystone #1	Pinal	1922 836	5S	15E	4
326755	Keystone #2	Pinal	1922 838	5S	15E	4
326756	Keystone #3	Pinal	1922 840	5S	15E	4
326757	Keystone #4	Pinal	1922 842	5S	15E	4
326758	Keystone #5	Pinal	1922 844	5S	15E	4
326759	Keystone #6	Pinal	1922 846	5S	15E	4
326760	Keystone #7	Pinal	1922 848	5S	15E	4
326761	Keystone #8	Pinal	1922 850	5S	15E	4
326762	Keystone #9	Pinal	1922 852	5S	15E	4
326763	Keystone #10	Pinal	1922 854	5S	15E	4
326764	Keystone #11	Pinal	1922 856	5S	15E	4
326765	Keystone #12	Pinal	1922 858	5S	15E	4
326766	Keystone #13	Pinal	1922 860	5S	15E	4
326767	Keystone #14	Pinal	1922 862	5S	15E	4
326768	Keystone #15	Pinal	1922 864	4S	15E	33
326769	Keystone #16	Pinal	1922 866	4S	15E	33
326770	Keystone #17	Pinal	1922 868	4S	15E	33
326771	Keystone #18	Pinal	1922 870	4S	15E	33

RECEIVED
 B.L.M. STATE OFFICE
 2000 AUG 23 P 12:58
 PHOENIX, ARIZONA

VERIFIED
Sp 10.1.00

The name and address of the owners of the Claim for which this is prepared is

Roadrunner Prospector's Club Inc.
P.O. Box 56804
Phoenix, AZ. 85079



Signature: *Lauren W. Carter (Agent)* *Agreed this 27th day of July, 2000*
Douglas Meyers

ENTERED INTO COMPUTER

AS AUG 25 2000

18

When recorded mail to:

Name: Roadrunner Prospector's Club

Address: P.O. Box 56804

City/State/Zip: Phoenix, AZ 85079

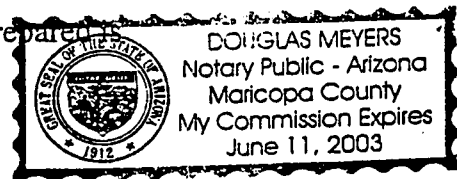
PHOENIX, ARIZONA

MAINTENANCE FEE PAYMENT IN LIEU OF ASSESSMENT WORK FOR THE UPCOMING ASSESSMENT YEAR BEGINNING SEPTEMBER 1, 2000.

AMC #	Claim Name	County	County Recording Data	Town-Ship	Range	Section
126406 -	La Siesta #2	Maricopa	15049 221-222	7N	3W	30
247112 -	Sando	Maricopa	85 0559653	7N	3W	28
291104 -	Cass #2	Maricopa	92 0366284	7N	3W	29
308433 -	Ocotillo #1	Maricopa	90 0506459	7N	3W	17, 20
308434 -	Ocotillo #2	Maricopa	90 0506460	7N	3W	17, 18
326311 -	Carrie #1	Maricopa	93 0174157	7N	3W	31
326312 -	Carrie #2	Maricopa	93 0174158	7N	3W	31
326313 -	Carrie #3	Maricopa	93 0174160	7N	3W	30
326314 -	Carrie #4	Maricopa	93 0174159	7N	3W	30
326315 -	Pennyweight #1	Maricopa	93 0174148	7N	3W	29
326316 -	Pennyweight #2	Maricopa	93 0174156	7N	3W	29
326317 -	Gold Club #1	Maricopa	93 0174154	7N	4W	13
326318 -	Gold Club #2	Maricopa	93 0174151	7N	4W	13
326319 -	Pat	Maricopa	93 0174152	7N	3W	31
326322 -	Double R	Maricopa	93 0174149	6N	4W	12
326323 -	Jake #1	Maricopa	93 0174147	7N	3W	29
326324 -	Jake #2	Maricopa	93 0174146	7N	3W	29
326325 -	Jake #3	Maricopa	93 0174145	7N	3W	29
326326 -	Ocotillo #3	Maricopa	93 0174155	7N	3W	17
326327 -	Pilgram #1	Maricopa	93 0174153	7N	3W	31
326772 -	Range Bull # 1	Maricopa	93 0363063	7N	3W	21
327930 -	Red Bird # 7	Maricopa	93 0897433	7N	3W	17
327931 -	Red Bird # 8	Maricopa	93 0897432	7N	3W	20
328302 -	Red Bird # 9	Maricopa	93 0897431	7N	3W	17
328303 -	Red Bird # 10	Maricopa	93 0819961	7N	3W	17
328698 -	Cass #4	Maricopa	93 0885578	7N	3W	29
328699 -	Cass #5	Maricopa	93 0885577	7N	3W	29
328700 -	Cass #6	Maricopa	93 0885576	7N	3W	29

The name and address of the owners of the Claim for which this is prepared is

Roadrunner Prospector's Club Inc.
P.O. Box 56804
Phoenix, AZ. 85079



Signature: Lauren W. Carter (Agent) Signed this 27th of July, 2000
Douglas Meyers

28

ENTERED INTO COMPUTER

83 AUG 25 2000

When recorded mail to:

Name: Roadrunner Prospector's Club
Address: P.O. Box 56804
City/State/Zip: Phoenix, AZ. 85079


PHOENIX, ARIZONA

MAINTENANCE FEE PAYMENT IN LIEU OF ASSESSMENT WORK FOR THE UPCOMING ASSESSMENT YEAR BEGINNING SEPTEMBER 1, 2000.

AMC #	Claim Name	County	County Recording Data	Township	Range	Section
258456	Turkey Buzzard #2	Yavapai	1838 872	11N	3E	30
258457	Turkey Buzzard #3	Yavapai	1838 874	11N	3E	30
258458	Turkey Buzzard #4	Yavapai	1838 876	11N	3E	30
280730	Camp #1	Yavapai	2016 295	12N	1W	28,33
280731	Camp #2	Yavapai	2017 343-344	12N	1W	33
281321	Camp #3	Yavapai	2017 952	12N	1W	28
281322	Camp #4	Yavapai	2017 954	12N	1W	28
300332	Wolf 5	Yavapai	2208 526-527	11.5N	1E	31
300333	Wolf 6	Yavapai	2208 524-525	11N	1E	6
313839	RR Humbug #1	Yavapai	2352 464	8N	1E	31
313840	RR Humbug #2	Yavapai	2352 401	8N	1E	31
314304	Oro De Valenzuela	Yavapai	3436 378-002	11N	1E	14
314631	RR Humbug #3	Yavapai	2360 845	8N	1E	29,30,31
316493	Aquarius Extension	Yavapai	2402 767	10N	2E	18
321061	Lefty #2	Yavapai	2479 560-561	8N	1E	30
327992	Hidden Treasure	Yavapai	2702 537-538	12N	2W	25,30,36
328593	CeeDee #2	Yavapai	2742 961	8N	1W	5
328594	CeeDee #3	Yavapai	2742 963	8N	1W	5
328595	CeeDee #4	Yavapai	2742 965	8N	1W	5
328597	CeeDee #7	Yavapai	2742 969	8N	1W	4
328598	CeeDee #8	Yavapai	2742 971	8N	1W	4
328600	D. Udder 2	Yavapai	2742 975	8N	1W	14
328601	D. Udder 3	Yavapai	2742 977	8N	1W	14
328602	D. Udder 4	Yavapai	2742 979	8N	1W	14
328603	D. Udder 5	Yavapai	2742 981	8N	1W	23
328604	D. Udder 6	Yavapai	2742 983	8N	1W	23
328605	Burro #1	Yavapai	2742 988-989	12N	1W	33
328606	Burro #2	Yavapai	2742 986-978	11N	1W	4
328690	Calf #2	Yavapai	2746 689	8N	1W	10

The name and address of the owners of the Claim for which this is prepared is

Roadrunner Prospector's Club Inc.
P.O. Box 56804
Phoenix, AZ. 85079



Signature: Lauren W. Carter (Agent)

Signed This 27th day of July, 2000
Douglas Meyers

ENTERED INTO COMPUTER Page 3 of 5
AUG 25 2000

(29)

When recorded mail to:

Name: Roadrunner Prospector's Club OFFICE

Address: P.O. Box 56804

City/State/Zip: Phoenix, AZ. 85079 P 12: 59

PHOENIX, ARIZONA

MAINTENANCE FEE PAYMENT IN LIEU OF ASSESSMENT WORK FOR THE UPCOMING ASSESSMENT YEAR BEGINNING SEPTEMBER 1, 2000.


AMC #	Claim Name -	County	County Recording Data	Town-ship	Range	Section
328691	Calf #3	Yavapai	2746 691	8N	1W	10
328692	Calf #4	Yavapai	2746 693	8N	1W	10
328693	Calf #5	Yavapai	2746 695	8N	1W	10
328694	D. Udder 7	Yavapai	2746 697	8N	1W	23
328695	D. Udder 8	Yavapai	2746 699	8N	1W	23
328696	D. Udder 9	Yavapai	2746 701	8N	1W	14
328703	CeeDee #1	Yavapai	2746 703	8N	1W	5
328704	CeeDee #5	Yavapai	2746 705	8N	1W	5
328705	Genes Dream	Yavapai	2746 707-708	9.5N	2E	20,21
329318	Blasted Flats	Yavapai	2777 216	11N	1W	4
329388	Bad Luck	Yavapai	2780 912-913	12N	1W	14 23
329389	No Luck	Yavapai	2780 914-915	12N	1W	23
329390	Good Luck	Yavapai	2780 916-917	12N	1W	23 24
329391	Great Luck	Yavapai	2780 918-919	12N	1W	24
329392	Clinton	Yavapai	2780 920-921	12N	1W	30
				12N	2W	25
329393	Clyde	Yavapai	2780 922-923	12N	1W	30
				12N	2W	25
329394	Bonny	Yavapai	2780 924-925	2N	1W	30
335315	Lady Bug	Yavapai	3072 835-003	13N	2W	33
336288	Brave #1	Yavapai	3124 365-366	10N	2W	6
336289	Brave #2	Yavapai	3124 367-368	10N	2W	6
336290	Brave #3	Yavapai	3124 369-370	10N	2W	6
336291	Brave #4	Yavapai	3124 371-372	10N	2W	6
344338	Ambush Canyon	Yavapai	3353 481-482	7N	2W	10
344339	Hideout	Yavapai	3353 483-484	7N	2W	10
344340	Hold-up Creek	Yavapai	3353 485-486	7N	2W	10
344341	Picnic Placer	Yavapai	3353 487-488	7N	2W	10
344342	Kathi's Place	Yavapai	3353 489-490	7N	2W	11

The name and address of the owners of the Claim for which this is prepared is

Roadrunner Prospector's Club Inc.

P.O. Box 56804

Phoenix, AZ. 85079



Signature: Lauren W. Carter (Agent)

Signature: Douglas Meyers Signed the 27th day of July, 2000

ENTERED INTO COMPUTER Page 4 of 5
AUG 25 2000

27

When recorded mail to:

Name: Roadrunner Prospector's Club

Address: P.O. Box 56804

City/State/Zip: Phoenix, AZ. 85079

MAINTENANCE FEE PAYMENT IN LIEU OF ASSESSMENT WORK FOR THE UPCOMING ASSESSMENT YEAR BEGINNING SEPTEMBER 1, 2000.

AMC #	Claim Name	County	County Recording Data	Township	Range	Section
344343	Tres Creeks	Yavapai	3353 491-492	7N	2W	10
344344	Bitter Creek Stage Stop	Yavapai	3353 461-462	7N	2W	9
344345	Dos Creeks	Yavapai	3353 463-464	7N	2W	9
344346	Grand View	Yavapai	3353 465-466	7N	2W	9
344347	Patty Lou	Yavapai	3353 467-468	7N	2W	9
344348	Up There	Yavapai	3353 469-470	7N	2W	9
344349	Wild Burro	Yavapai	3353 471-472	7N	2W	9
344350	Bitter Creek Flats	Yavapai	3353 473-474	7N	2W	11
344351	Champie	Yavapai	3353 475-476	8N	1W	28
344352	Horseshoe Bend	Yavapai	3353 477-478	8N	1W	28
344353	Red Creek	Yavapai	3353 479-480	8N	1W	28
345304	Resort # 1	Yavapai	3426 885-002	8N	1W	23
345305	Resort # 2	Yavapai	3426 885-002	8N	1W	23


RECEIVED
BLM STATE OFFICE
2000 AUG 23 P 12:59
PHOENIX, ARIZONA

The name and address of the owners of the Claim for which this is paid

Roadrunner Prospector's Club Inc.

P.O. Box 56804

Phoenix, AZ. 85079



Signature: Lauren W. Carter (Agent) Signed This 27th day of July, 2000
Douglas Meyers

ENTERED INTO COMPUTER Page 5 of 5
AUG 25 2000

13

When recorded mail to:

Name: Roadrunner Prospector's Club

Address: P.O. Box 56804

City/State/Zip: Phoenix, AZ. 85079

**MAINTENANCE FEE PAYMENT IN LIEU OF ASSESSMENT WORK FOR THE UPCOMING
ASSESSMENT YEAR BEGINNING SEPTEMBER 1, 2000.**

AMC #	Claim Name	County	County Recording Data	Town-Ship	Range	Section
328701	Cass #7	Maricopa	93 0885575	7N	3W	29
328702	Cass #8	Maricopa	93 0885574	7N	3W	29
329013	Jake #4	Maricopa	94 0021775	7N	3W	29
329020	RR #1	Maricopa	94 0021782	6N	4W	1
329021	RR #2	Maricopa	94 0021783	6N	4W	1
329022	RR #3	Maricopa	94 0021784	6N	4W	1
329023	RR #4	Maricopa	94 0021785	6N	4W	1
329800	Gypsy Moth 1	Maricopa	94 0218517	7N	3W	21
329801	Gypsy Moth 2	Maricopa	94 0218518	7N	3W	21
331233	Red Basin #1	Maricopa	94 0383049	6N	6W	26
333426	La Siesta #1	Maricopa	94 0185054	7N	3W	30
333427	La Siesta #3	Maricopa	94 0185054	7N	3W	30
338207	Seven Grand	Maricopa	98 0139764	7N	4W	25
339964	RR #5	Maricopa	96 0488373	6N	4W	1
339965	RR #6	Maricopa	96 0488374	6N	4W	1
350275	Gold Bug	Maricopa	98 0535738	6N	6W	26
350276	Gold Master	Maricopa	98 0535739	6N	6W	26
350277	Mine Lab	Maricopa	98 0535740	6N	6W	26
350278	Lobo	Maricopa	98 0535741	6N	6W	26
350279	Webster Mine	Maricopa	98 0535742	6N	6W	26
350280	Whistler	Maricopa	98 0535743	6N	6W	26
350281	Wickenburg	Maricopa	98 0535744	6N	6W	26

The name and address of the owners of the Claim for which this is prepared

Roadrunner Prospector's Club Inc.

P.O. Box 56804

Phoenix, AZ. 85079



Signature:

Lawson W. Carter (Agent) Signed this 27th day of July, 2000
Douglas Meyers

ENTERED INTO COMPUTER

AUG 25 2000

27

RECEIVED
BLM STATE OFFICE
2000 AUG 23 P 12:59
PHOENIX, ARIZONA

When recorded mail to:

Name: Roadrunner Prospector's Club


Address: P.O. Box 56804

City/State/Zip: Phoenix, AZ. 85079

**MAINTENANCE FEE PAYMENT IN LIEU OF ASSESSMENT WORK FOR THE UPCOMING
ASSESSMENT YEAR BEGINNING SEPTEMBER 1, 2000.**

AMC #	Claim Name	County	County Recording Data	Township	Range	Section
347608 ✓	Johnnie Lee	Pima	10610 574	19 S	16E	28
347609 ✓	Tom's Place	Pima	10610 578	19 S	16E	28

RECEIVED
B.L.M. AZ STATE OFFICE
2000 AUG 23 P 12: 58
PHOENIX, ARIZONA



The name and address of the owners of the Claim for which this is prepared is

Roadrunner Prospector's Club Inc.

P.O. Box 56804

Phoenix, AZ. 85079

Signature: Lawrence W. Carter (Agent)

Signed This 27th day of July, 2000
Douglas Meyers
10-1-00
②

ENTERED INTO COMPUTER Page 1 of 1

83 AUG 25 2000

United States Department of the Interior
Bureau of Land Management
 BUSINESS & SUPPORT SVCS DIV
 222 N CENTRAL AVE
 PHOENIX, AZ 85004 -2203
 Phone: (602) 417-9200

Receipt	
No:	174834

Transaction #: 188046
 Date of Transaction: 08/23/2000

CUSTOMER: ROADRUNNER PROSPECTO
 BOX 56804
 PHOENIX, AZ 85079

LINE #	QTY	COMMODITY / SUBJECT / ACTION / PRODUCT	REMARKS	UNIT PRICE	TOTAL
1	1	LOCATABLE MINERALS / MINING CLAIMS-ACCOUNTS/UNADJUDICATED / MINING CLAIM MONEY RECEIVED (455)	MAINT 2001 (210)	- n/a -	\$21,000.00
TOTAL:					\$21,000.00

PAYMENT INFORMATION

1	AMOUNT:	\$21,000.00	POSTMARKED:	N/A
	TYPE:	CHECK	RECEIVED:	08/23/2000
	CHECK NO:	4237		
	NAME:	ROADRUNNER PROSPECTO BOX 56804 PHOENIX AZ 85079		

REMARKS

CASE SERIAL NUMBER INFORMATION

TRNS #	LINE #	CASES
188046	1	AMC38911

This receipt was generated by the automated BLM Collections and Billings System and is a paper representation of a portion of the official electronic record contained therein.

When recorded mail to: 326 11
 329800 328689
 Name: Roadrunner Prospector's Club
 Address: P.O. Box 56804 328593
 City/State/Zip: Phoenix, AZ, 85079
 329388 328302
 329318 329013

126405 23254 36282
 247112 248793 127666
 291104 RECEIVED
 B.L.M. STATE OFFICE
 259812 211542
 308433 1999 AUG 19 A 10:32
 326772 292924 38911
 326754 292017 PHOENIX, ARIZONA

331232 333426 48976 62406 64830
MAINTENANCE FEE PAYMENT IN LIEU OF ASSESSMENT WORK FOR THE UPCOMING ASSESSMENT YEAR BEGINNING SEPTEMBER 1, 1999.

11413 347608 350275 339964 338207

AMC #	Claim Name	County	County Recording Data	Township	Range	Section
36282	Bedrock #1	Gila	340 453-454	1N	13E	11
36283	Bedrock #2	Gila	598 690-691	1N	13E	11
127666	Diamond #1	Gila	598 692-693	1N	13E	14
127668	Diamond #3	Gila	598 694-695	1N	13E	11
127669	Diamond #4	Gila	529 222-223	1N	13E	2
127667	Diamond #2	Gila	598 690-691	1N	13E	14
211542	The Gamble	Gila	601 997-998	1N	13E	11

74734 76950 82212 89414 92803
 344338 344344 344350 95198 96051
 345304 300332 335315 196365 258455
 334288 280730 281321 313836 174224
 235841 236096 191670 170911 157621
 142355 130488 129334 124534 244561
 112605 102389 314304 314624 316493
 321061 327992
 327930

ENTERED IN COMPUTER

11/1/99

7KC

The name and address of the owners of the Claim for which this is prepared is
Roadrunner Prospector's Club Inc.
P.O. Box 56804
Phoenix, AZ, 85079

THIS IS NOT A CHANGE OF ADDRESS

Signature: [Handwritten Signature]

STATE OF ARIZONA
 COUNTY OF MARICOPA
 This instrument was acknowledged before me this 19 day of Aug 1999 by [Handwritten Name] witness whereof I hereunto set my hand and official seal.
[Handwritten Signature], NOTARY PUBLIC



When recorded mail to:

Name: Roadrunner Prospector's Club
Address: P.O. Box 56804
City/State/Zip: Phoenix, AZ. 85079

RECEIVED
B.L.M. AND STATE OFFICE

1999 AUG 19 A 10: 32

PHOENIX, ARIZONA

MAINTENANCE FEE PAYMENT IN LIEU OF ASSESSMENT WORK FOR THE UPCOMING ASSESSMENT YEAR BEGINNING SEPTEMBER 1, 1999.

AMC #	Claim Name	County	County Recording Data	Township	Range	Section
38911 ✓	Diablo Placer	LaPaz	1089 958-959	4N	20W	24,25
232554 ✓	Megan Rose	LaPaz	85 16	4N	20W	26
248830 ✓	Sleeper	LaPaz	86 102	4N	20W	26
248832 ✓	Downstream	LaPaz	86 0567	4N	20W	26
259813 ✓	D6 Placer	LaPaz	86 4195	4N	20W	26
259814 ✓	Eastside Placer	LaPaz	86 4196	4N	20W	23
259815 ✓	Freeway Placer	LaPaz	86 4179	4N	20W	25
292017 ✓	C-6 Placer	LaPaz	86 6719	4N	20W	23
292924 ✓	CD7 Placer	LaPaz	86 6943	4N	20W	14,15,23

8/2/00
ENTERED IN COMPUTER
11/1/99

The name and address of the owners of the Claim for which this is prepared is

Roadrunner Prospector's Club Inc.
P.O. Box 56804
Phoenix, AZ. 85079


a KC

THIS IS NOT A CHANGE OF ADDRESS

STATE OF ARIZONA
COUNTY OF MARICOPA

Signature: [Handwritten Signature]

This instrument was acknowledged before me this 19 day of July, 1999, by [Handwritten Name]
In witness whereof I herewith set my hand and official seal.
[Handwritten Signature], NOTARY PUBLIC



When recorded mail to:

Name: Roadrunner Prospector's Club

Address: P.O. Box 56804

City/State/Zip: Phoenix, AZ, 85079

RECEIVED
S.L.M. STATE OFFICE

1999 AUG 19 A 10:32

PHOENIX, ARIZONA

MAINTENANCE FEE PAYMENT IN LIEU OF ASSESSMENT WORK FOR THE UPCOMING ASSESSMENT YEAR BEGINNING SEPTEMBER 1, 1999.

AMC #	Claim Name	County	County Recording Data	Town-Ship	Range	Section
126406 ✓	La Siesta #2	Maricopa	15049 221-222	7N	3W	30
247112 ✓	Sando	Maricopa	85 0559653	7N	3W	28
291104 ✓	Cass #2	Maricopa	92 0366284	7N	3W	29
308433 ✓	Ocotillo #1	Maricopa	90 0506459	7N	3W	17 20
308434 ✓	Ocotillo #2	Maricopa	90 0506460	7N	3W	17,18
326311 ✓	Carrie #1	Maricopa	93 0174157	7N	3W	31
326312 ✓	Carrie #2	Maricopa	93 0174158	7N	3W	31
326313 ✓	Carrie #3	Maricopa	93 0174160	7N	3W	30
326314 ✓	Carrie #4	Maricopa	93 0174159	7N	3W	30
326315 ✓	Pennyweight #1	Maricopa	93 0174148	7N	3W	29
326316 ✓	Pennyweight #2	Maricopa	93 0174156	7N	3W	29
326317 ✓	Gold Club #1	Maricopa	93 0174154	7N	4W	13
326318 ✓	Gold Club #2	Maricopa	93 0174151	7N	4W	13
326319 ✓	Pat	Maricopa	93 0174152	7N	3W	31
326322 ✓	Double R	Maricopa	93 0174149	6N	4W	12
326323 ✓	Jake #1	Maricopa	93 0174147	7N	3W	29
326324 ✓	Jake #2	Maricopa	93 0174146	7N	3W	29
326325 ✓	Jake #3	Maricopa	93 0174145	7N	3W	29
326326 ✓	Ocotillo #3	Maricopa	93 0174155	7N	3W	17
326327 ✓	Pilgram #1	Maricopa	93 0174153	7N	3W	31
326772 ✓	Range Bull # 1	Maricopa	93 0363063	7N	3W	21
327930 ✓	Red Bird # 7	Maricopa	93 0897433	7N	3W	17
327931 ✓	Red Bird # 8	Maricopa	93 0897432	7N	3W	20
328302 ✓	Red Bird # 9	Maricopa	93 0897431	7N	3W	17
328303 ✓	Red Bird # 10	Maricopa	93 0819961	7N	3W	17
328698 ✓	Cass #4	Maricopa	93 0885578	7N	3W	29
328699 ✓	Cass #5	Maricopa	93 0885577	7N	3W	29
328700 ✓	Cass #6	Maricopa	93 0885576	7N	3W	29


The name and address of the owners of the Claim for which this is prepared is

Roadrunner Prospector's Club Inc.
P.O. Box 56804
Phoenix, AZ, 85079

THIS IS NOT A CHANGE OF ADDRESS

8/2/00
ENTERED IN COMPUTER
11/1/99

Signature: David King (Agent)



1 of 2
David King
Sue King

When recorded mail to:

Name: Roadrunner Prospector's Club

Address: P.O. Box 56804

City/State/Zip: Phoenix, AZ. 85079

RECEIVED
S.L.M. COUNTY OFFICE

1999 AUG 19 A 10: 34

PHOENIX, ARIZONA

MAINTENANCE FEE PAYMENT IN LIEU OF ASSESSMENT WORK FOR THE UPCOMING ASSESSMENT YEAR BEGINNING SEPTEMBER 1, 1999.

AMC #	Claim Name	County	County Recording Data	Town-Ship	Range	Section
328701	Cass #7	Maricopa	93 0885575	7N	3W	29
328702	Cass #8	Maricopa	93 0885574	7N	3W	29
329013	Jake #4	Maricopa	94 0021775	7N	3W	29
329020	RR #1	Maricopa	94 0021782	6N	4W	1
329021	RR #2	Maricopa	94 0021783	6N	4W	1
329022	RR #3	Maricopa	94 0021784	6N	4W	1
329023	RR #4	Maricopa	94 0021785	6N	4W	1
329800	Gypsy Moth 1	Maricopa	94 0218517	7N	3W	21
329801	Gypsy Moth 2	Maricopa	94 0218518	7N	3W	21
331233	Red Basin #1	Maricopa	94 0383049	6N	6W	26
333426	La Siesta #1	Maricopa	94 0185054	7N	3W	30
333427	La Siesta #3	Maricopa	94 0185054	7N	3W	30
338207	Seven Grand	Maricopa		7N	4W	25
339964	RR #5	Maricopa	96 0488373	6N	4W	1
339965	RR #6	Maricopa	96 0488374	6N	4W	1
350275	Gold Bug	Maricopa	98 0535738	6N	6W	26
350276	Gold Master	Maricopa	98 0535739	6N	6W	26
350277	Mine Lab	Maricopa	98 0535740	6N	6W	26
350278	Lobo	Maricopa	98 0535741	6N	6W	26
350279	Webster Mine	Maricopa	98 0535742	6N	6W	26
350280	Whistler	Maricopa	98 0535743	6N	6W	26
350281	Wickenburg	Maricopa	98 0535744	6N	6W	26

8/2/00
ENTERED IN COMPUTER
11/1/99

22 KC

The name and address of the owners of the Claim for which this is prepared is


Roadrunner Prospector's Club Inc.
P.O. Box 56804
Phoenix, AZ. 85079

THIS IS NOT A CHANGE OF ADDRESS

Signature: [Handwritten Signature]

STATE OF ARIZONA
COUNTY OF MARICOPA } ss.

This instrument was acknowledged before me this 19 day of August, 1999, by [Handwritten Name]
In witness whereof I herewith set my hand and official seal.
[Handwritten Signature], NOTARY PUBLIC



When recorded mail to:

Name: Roadrunner Prospector's Club

Address: P.O. Box 56804

City/State/Zip: Phoenix, AZ, 85079

RECEIVED
B.L.M. STATE OFFICE

1999 AUG 19 A 10:34

PHOENIX, ARIZONA
MAINTENANCE FEE PAYMENT IN LIEU OF ASSESSMENT WORK FOR THE UPCOMING
ASSESSMENT YEAR BEGINNING SEPTEMBER 1, 1999.

AMC #	Claim Name	County	County Recording Data	Township	Range	Section
347608	Johnnie Lee	Pima	10610 574	19 S	16E	28
347609	Tom's Place	Pima	10610 578	19 S	16E	28

L 8/2/00
ENTERED IN COMPUTER
11/1/99

The name and address of the owners of the Claim for which this is prepared is

Roadrunner Prospector's Club Inc.

P.O. Box 56804

Phoenix, AZ, 85079

THIS IS NOT A CHANGE OF ADDRESS

2 KC

Signature: *Paul King (Agent)*


STATE OF ARIZONA
COUNTY OF MARICOPA } ss.

This instrument was acknowledged before me this 19 day of

Aug, 1999 by *Paul King*

in witness whereof I have set my hand and official seal

Eric Turner, NOTARY PUBLIC



When recorded mail to:

Name: Roadrunner Prospector's Club
Address: P.O. Box 56804
City/State/Zip: Phoenix, AZ. 85079

RECEIVED
B.L.M. STATE OFFICE

1999 AUG 19 A 10:34

MAINTENANCE FEE PAYMENT IN LIEU OF ASSESSMENT WORK FOR THE UPCOMING ASSESSMENT YEAR BEGINNING SEPTEMBER 1, 1999.

AMC #	Claim Name	County	County Recording Data	Township	Range	Section
326754	Keystone #1	Pinal	1922 836	5S	15E	4
326755	Keystone #2	Pinal	1922 838	5S	15E	4
326756	Keystone #3	Pinal	1922 840	5S	15E	4
326757	Keystone #4	Pinal	1922 842	5S	15E	4
326758	Keystone #5	Pinal	1922 844	5S	15E	4
326759	Keystone #6	Pinal	1922 846	5S	15E	4
326760	Keystone #7	Pinal	1922 848	5S	15E	4
326761	Keystone #8	Pinal	1922 850	5S	15E	4
326762	Keystone #9	Pinal	1922 852	5S	15E	4
326763	Keystone #10	Pinal	1922 854	5S	15E	4
326764	Keystone #11	Pinal	1922 856	5S	15E	4
326765	Keystone #12	Pinal	1922 858	5S	15E	4
326766	Keystone #13	Pinal	1922 860	5S	15E	4
326767	Keystone #14	Pinal	1922 862	5S	15E	4
326768	Keystone #15	Pinal	1922 864	4S	15E	33
326769	Keystone #16	Pinal	1922 866	4S	15E	33
326770	Keystone #17	Pinal	1922 868	4S	15E	33
326771	Keystone #18	Pinal	1922 870	4S	15E	33

8/2/00
ENTERED IN COMPUTER

11/1/99


18 KC

The name and address of the owners of the Claim for which this is prepared is

Roadrunner Prospector's Club Inc.
P.O. Box 56804
Phoenix, AZ. 85079

THIS IS NOT A CHANGE OF ADDRESS

Signature: [Handwritten Signature]



STATE OF ARIZONA
COUNTY OF MARICOPA

This instrument was acknowledged before me this 19 day of August, 1999.
In witness whereof I have with set my hand and official seal
[Signature], NOTARY PUBLIC

When recorded mail to:

Name: Roadrunner Prospector's Club

Address: P.O. Box 56804

City/State/Zip: Phoenix, AZ. 85079

RECEIVED
B.L.M. STATE OFFICE

1999 AUG 19 A 10: 34

PHOENIX, ARIZONA
MAINTENANCE FEE PAYMENT IN LIEU OF ASSESSMENT WORK FOR THE UPCOMING
ASSESSMENT YEAR BEGINNING SEPTEMBER 1, 1999.

AMC #	Claim Name	County	County Recording Date	Township	Range	Section
11413	Wednesday Hope #4	Yavapai	1015 726	9.5N 10N	2E	20 32
48976 ✓	Aquarius #1	Yavapai	0801 192	10N	2E	7
48977 ✓	Aquarius #3	Yavapai	0801 194	10N	2E	7, 18
48978 ✓	Aquarius #4	Yavapai	0801 195	10N	2E	18
62606 ✓	Aquarius #2	Yavapai	1001 437	10N	2E	7
64830 ✓	Cat Claw	Yavapai	0912 239	9N	4W	6
74734 ✓	Sharon Lee #1	Yavapai	0912 397	11N	1E	35, 36
74735 ✓	Sharon Lee #2	Yavapai	0912 398	11N	1E	35
74736 ✓	Sharon Lee #3	Yavapai	0912 399	10N	1E	2
74737 ✓	Sharon Lee #4	Yavapai	0912 400	10N	1E	1, 2
76951 ✓	Merciful Heavens #2	Yavapai	0956 72	12N 11N	1W	33 4
82213	Bean Bag #1	Yavapai	0965 338	12N	1W	28
89414	Bean Bag #2	Yavapai	1249 413	12N	1W	28
89420	Wolf 1	Yavapai	0961 673	11.5N	1E	31
89421	Wolf 2	Yavapai	0961 674	11.5N	1E	31
89422	Wolf 3	Yavapai	0961 675	11.5N	1E	31
89423	Wolf 4	Yavapai	0961 676	11.5N	1E	31
92803	Goodwin #1	Yavapai	1058 779	12N	1W	28, 33
95198	Gold Palace I	Yavapai	1256 447-448	12N	1W	19
95199	Gold Palace II	Yavapai	1256 450-451	12N	1W	19
95200	Gold Palace III	Yavapai	1256 453-454	12N	1W	19
95201	Gold Palace IV	Yavapai	1256 456-457	12N	1W	19
95202	Gold Palace V	Yavapai	1256 459-460	12N	1W	19
95203	More Than Lot Of Rock	Yavapai	1256 462-463	12N	1W	19
95204	Lots Of Rock	Yavapai	1256 465-466	12N	1W	19
95205	Gold Palace VIII	Yavapai	1256 468-469	12N	1W	30

The name and address of the owners of the Claim for which this is prepared is

Roadrunner Prospector's Club Inc.

P.O. Box 56804

Phoenix, AZ. 85079

THIS IS NOT A CHANGE OF ADDRESS


STATE OF ARIZONA
COUNTY OF MARICOPA

This instrument was acknowledged before me this 19 day of

August 1999 by Susan C. Farris
in witness whereof I hereunto set my hand and official seal

Susan C. Farris, NOTARY PUBLIC

Signature: Susan C. Farris



8/2/00 - all except AMC 89414
ENTERED IN COMPUTER
11/19/99 ✓ not entered on 25 KC
11/1/1999

When recorded mail to:

Name: Roadrunner Prospector's Club
Address: P.O. Box 56804
City/State/Zip: Phoenix, AZ. 85079

RECEIVED
B.L.M. STATE OFFICE

1999 AUG 19 A 10:34

PHOENIX, ARIZONA

MAINTENANCE FEE PAYMENT IN LIEU OF ASSESSMENT WORK FOR THE UPCOMING ASSESSMENT YEAR BEGINNING SEPTEMBER 1, 1999.

AMC #	Claim Name	County	County Recording Data	Town-ship	Range	Section
344343	Tres Creeks	Yavapai	3353 491-492	7N	2W	10
344344	Bitter Creek Stage Stop	Yavapai	3353 461-462	7N	2W	9
344345	Dos Creeks	Yavapai	3353 463-464	7N	2W	9
344346	Grand View	Yavapai	3353 465-466	7N	2W	9
344347	Patty Lou	Yavapai	3353 467-468	7N	2W	9
344348	Up There	Yavapai	3353 469-470	7N	2W	9
344349	Wild Burro	Yavapai	3353 471-472	7N	2W	9
344350	Bitter Creek Flats	Yavapai	3353 473-474	7N	2W	11
344351	Champie	Yavapai	3353 475-476	8N	1W	28
344352	Horseshoe Bend	Yavapai	3353 477-478	8N	1W	28
344353	Red Creek	Yavapai	3353 479-480	8N	1W	28
345304	Resort # 1	Yavapai	3426 885-002	8N	1W	23
345305	Resort # 2	Yavapai	3426 885-002	8N	1W	23

8/2/00
ENTERED IN COMPUTER
11/1/99

The name and address of the owners of the Claim for which this is prepared is


Roadrunner Prospector's Club Inc.
P.O. Box 56804
Phoenix, AZ. 85079

THIS IS NOT A CHANGE OF ADDRESS

13 KC

Signature: [Handwritten Signature]

STATE OF ARIZONA
COUNTY OF MARICOPA



This instrument was acknowledged before me this 19 day of August, 1999, by [Handwritten Name] in witness whereof I hereunto set my hand and official seal
[Handwritten Signature], NOTARY PUBLIC

When recorded mail to:

Name: Roadrunner Prospector's Club
Address: P.O. Box 56804
City/State/Zip: Phoenix, AZ, 85079

RECEIVED
S.L.M. STATE OFFICE

1999 AUG 19 A 10: 34

PHOENIX, ARIZONA

MAINTENANCE FEE PAYMENT IN LIEU OF ASSESSMENT WORK FOR THE UPCOMING ASSESSMENT YEAR BEGINNING SEPTEMBER 1, 1999.

AMC #	Claim Name	County	County Recording Data	Township	Range	Section
328691	Calf #3	Yavapai	2746 691	8N	1W	10
328692	Calf #4	Yavapai	2746 693	8N	1W	10
328693	Calf #5	Yavapai	2746 695	8N	1W	10
328694	D. Udder 7	Yavapai	2746 697	8N	1W	23
328695	D. Udder 8	Yavapai	2746 699	8N	1W	23
328696	D. Udder 9	Yavapai	2746 701	8N	1W	14
328703	CeeDee #1	Yavapai	2746 703	8N	1W	5
328704	CeeDee #5	Yavapai	2746 705	8N	1W	5
328705	Genes Dream	Yavapai	2746 707-708	9.5N	2E	20,21
329318	Blasted Flats	Yavapai	2777 216	11N	1W	4
329388	Bad Luck	Yavapai	2780 912-913	12N	1W	14 23
329389	No Luck	Yavapai	2780 914-915	12N	1W	23
329390	Good Luck	Yavapai	2780 916-917	12N	1W	23 24
329391	Great Luck	Yavapai	2780 918-919	12N	1W	24
329392	Clinton	Yavapai	2780 920-921	12N	1W	30
				12N	2W	25
329393	Clyde	Yavapai	2780 922-923	12N	1W	30
				12N	2W	25
329394	Bonny	Yavapai	2780 924-925	2N	1W	30
335315	Lady Bug	Yavapai	3072 835-003	13N	2W	33
336288	Brave #1	Yavapai	3124 365-366	10N	2W	6
336289	Brave #2	Yavapai	3124 367-368	10N	2W	6
336290	Brave #3	Yavapai	3124 369-370	10N	2W	6
336291	Brave #4	Yavapai	3124 371-372	10N	2W	6
344338	Ambush Canyon	Yavapai	3353 481-482	7N	2W	10
344339	Hideout	Yavapai	3353 483-484	7N	2W	10
344340	Hold-up Creek	Yavapai	3353 485-486	7N	2W	10
344341	Picnic Placer	Yavapai	3353 487-488	7N	2W	10
344342	Katti's Place	Yavapai	3353 489-490	7N	2W	11

The name and address of the owners of the Claim for which this is prepared is


Roadrunner Prospector's Club Inc.
P.O. Box 56804
Phoenix, AZ, 85079

THIS IS NOT A CHANGE OF ADDRESS

8/12/00 cell except
ENTERED IN COMPUTER #mc 329318
11/1/99 not entered on 27KC
3 25. 11/1/99

Signature: [Handwritten Signature]

STATE OF ARIZONA
COUNTY OF MARICOPA
This instrument was acknowledged before me this 19 day of
[Handwritten Date] at [Handwritten Location]
in witness whereof I have hereunto set my hand and official seal
[Handwritten Signature], NOTARY PUBLIC



When recorded mail to:

Name: Roadrunner Prospector's Club

Address: P.O. Box 56804

City/State/Zip: Phoenix, AZ. 85079

RECEIVED
B.L.M. STATE OFFICE

1999 AUG 19 A 10:34

STATE OF ARIZONA

MAINTENANCE FEE PAYMENT IN LIEU OF ASSESSMENT WORK FOR THE UPCOMING ASSESSMENT YEAR BEGINNING SEPTEMBER 1, 1999.

AMC #	Claim Name	County	County Recording Data	Township	Range	Section
258457	Turkey Buzzard #3	Yavapai	1838 874	11N	3E	30
258458	Turkey Buzzard #4	Yavapai	1838 876	11N	3E	30
280730	Camp #1	Yavapai	2016 295	12N	1W	28,33
280731	Camp #2	Yavapai	2017 343-344	12N	1W	33
281321	Camp #3	Yavapai	2017 952	12N	1W	28
281322	Camp #4	Yavapai	2017 954	12N	1W	28
3003327	Wolf 5	Yavapai	2208 526-527	11.5N	1E	31
300333	Wolf 6	Yavapai	2208 524-525	11N	1E	6
313839	RR Humbug #1	Yavapai	2352 464	8N	1E	31
313840	RR Humbug #2	Yavapai	2352 401	8N	1E	31
314304	Oro De Valenzuela	Yavapai	3436 378-002	11N	1E	14
314631	RR Humbug #3	Yavapai	2360 845	8N	1E	29,30,31
316493	Aquarius Extension	Yavapai	2402 767	10N	2E	18
321061	Lefty #2	Yavapai	2479 560-561	8N	1E	30
327992	Hidden Treasure	Yavapai	2702 537-538	12N	2W	25,30,36
328593	CeeDee #2	Yavapai	2742 961	8N	1W	5
328594	CeeDee #3	Yavapai	2742 963	8N	1W	5
328595	CeeDee #4	Yavapai	2742 965	8N	1W	5
328597	CeeDee #7	Yavapai	2742 969	8N	1W	4
328598	CeeDee #8	Yavapai	2742 971	8N	1W	4
328600	D. Udder 2	Yavapai	2742 975	8N	1W	14
328601	D. Udder 3	Yavapai	2742 977	8N	1W	14
328602	D. Udder 4	Yavapai	2742 979	8N	1W	14
328603	D. Udder 5	Yavapai	2742 981	8N	1W	23
328604	D. Udder 6	Yavapai	2742 983	8N	1W	23
328605	Burro #1	Yavapai	2742 988-989	12N	1W	33
328606	Burro #2	Yavapai	2742 986-978	11N	1W	4
328690	Caif #2	Yavapai	2746 689	8N	1W	10

The name and address of the owners of the Claim for which this is prepared is

Roadrunner Prospector's Club Inc.

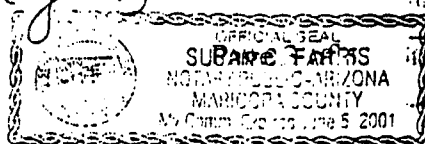
P.O. Box 56804

Phoenix, AZ. 85079

8/2/00
ENTERED IN COMPUTER
8/1/99

THIS IS NOT A CHANGE OF ADDRESS

Signature: [Handwritten Signature]



STATE OF ARIZONA
COUNTY OF MARICOPA
This is the true and correct copy of the foregoing as shown to me by the undersigned on this 19th day of August, 1999.

[Handwritten Signature]
NOTARY PUBLIC

28 KC

When recorded mail to:

Name: Roadrunner Prospector's Club

Address: P.O. Box 56804

City/State/Zip: Phoenix, AZ, 85079

RECEIVED
S.L.M. STATE OFFICE

1999 AUG 19 A 10: 34

PHOENIX, ARIZONA

MAINTENANCE FEE PAYMENT IN LIEU OF ASSESSMENT WORK FOR THE UPCOMING ASSESSMENT YEAR BEGINNING SEPTEMBER 1, 1999.

AMC #	Claim Name	County	County Recording Data	Township	Range	Section
96051	JDR 1	Yavapai	1267 825-826	12.5N	2W	21
96052	JDR 2	Yavapai	1267 827-828	12.5N	2W	21
96053	JDR 3	Yavapai	1267 829-830	12.5N 13N	2W 2W	21 33
102389	Mandella 2 & 3	Yavapai	1293 289-290	10N	2E	30
112605	Laura Kay #1	Yavapai	1331 563-565	10N	1E	12,13
112606	Janet Lynn #2	Yavapai	1331 561	10N	1E	12,13
126534	Mandella 6	Yavapai	1371 335-336	10N	2E	31
126535	Mandella 7	Yavapai	1437 985	10N	2E	30
126536	Mandella 8	Yavapai	1371 339-340	10N	2E	30
126537	Mandella 9	Yavapai	1371 341-342	10N	2E	30
126538	Mandella 10	Yavapai	1371 343-344	10N	2E	31
129334	Mandella 12	Yavapai	1376 706-708	10N	2E	30
130489	Protecto #2	Yavapai	1381 826-827	12N	1W	33
142356	Donkey Mine #4	Yavapai	1422 292-293	12N	1W	33
157621	Mandella 14	Yavapai	1436 981-982	10N	2E	30
170911	Wednesday Hope #1	Yavapai	1467 691	10N	2E	31
174224	Big Rock #1	Yavapai	1469 76-77	12N	1W	12,11
174225	Big Rock #2	Yavapai	1469 78-79	12N	1W	10
191670	Roadrunner #1	Yavapai	1514 754-755	12.5N	1W	25
191671	Roadrunner #2	Yavapai	1514 756-757	12.5N	1W	25
196365	Turkey Buzzard #1	Yavapai	1529 712	11N	3E	30
235841	Betty 4	Yavapai	1713 778	12N	1W	14
235842	Betty 5	Yavapai	1713 780	12N	1W	14
236096	Gary's Place #1A	Yavapai	1714 194	12N	1W	14
244561	Gold Dust #2	Yavapai	1781 512	11N	3E	30
258455	Turkey Buzzard Ext.	Yavapai	1838 870	11N	3E	30
258456	Turkey Buzzard #2	Yavapai	1838 872	11N	3E	30

The name and address of the owners of the Claim for which this is prepared is

Roadrunner Prospector's Club Inc.

P.O. Box 56804


Phoenix, AZ, 85079

THIS IS NOT A CHANGE OF ADDRESS

8/21/00
ENTERED IN COMPUTER

28 KC

Signature: *Paul King Cloud*



Paul King Cloud
11/1998
Paul King Cloud

UNITED STATES
DEPARTMENT OF THE INTERIOR
BUREAU OF LAND MANAGEMENT

RECEIPT AND ACCOUNTING ADVICE

NO. 2296372
08/13/89

Subject: PLATING MAINTENANCE FEE 20000 2 19 13 30.000.00

Applicant: BUREAU OF LAND MANAGEMENT
1000 G ST. N.W.
WASHINGTON, D.C. 20004

Remitter: 08-1989
1000-2501

Assignor:

LEASE MANAGEMENT DATA									
<input type="checkbox"/> NEW <input type="checkbox"/> UPDATE <input type="checkbox"/> PAYMENT									
ORIGINAL SERIAL NO.	ASG.	TYPE	ST.	CTY.	FUND SYMBOL			ACRES/UNITS	RATE
AMOUNT	ANV. DATE	EXP. DATE	BILL CYC.	S/C	DISTRICT	NEXT BILL	MISC. DATA	U of M	ACTUAL UNITS
ASSIGNMENT SERIAL NO.	ASG.	TYPE	ST.	CTY.	FUND SYMBOL			ACRES/UNITS	RATE
AMOUNT	ANV. DATE	EXP. DATE	BILL CYC.	S/C	DISTRICT	NEXT BILL	MISC. DATA	U of M	ACTUAL UNITS

APPLY REMITTANCE			
ACTION	FUND SYMBOL	CTY.	AMOUNT
FILING FEE			
RENTAL			
UNEARNED			
REFUND			
TOTAL			
AMOUNT DUE			

Remarks:

BY: _____ DATE: _____

- Lease in Escrow?
- KGS? Of Interest?
- Auto Escalates? Operating Rights?
- Auto Renew? Operator
- Bond Filed?

FOR MMS USE ONLY		
BILLEE	NUMBER	FOREST REFUGE
OCS SECTION		
CODE		

51414 -254812 326754 329388
 92803 248793 347608
 292924 96051 23 554 38911 329
 129333 292017 36282 -331232
 When recorded mail to: 95198
 Name: Roadrunner Prospector's Club 64830 211542 329800
 Address: P.O. Box 56804 74734 11413 339964
 City/State/Zip: Phoenix, AZ, 85079 76950 48974 333426
 122389 112405 82212 42404 350275

**MAINTENANCE FEE PAYMENT IN LIEU OF ASSESSMENT WORK FOR THE
UPCOMING ASSESSMENT YEAR BEGINNING SEPTEMBER 1, 1998.**

191070
190305

AMC #	Claim Name	County	County Data	Town-ship	Range	Section
126406	La Siesta #2	Maricopa	15049 221-222	7N	3W	30
247112	Sando	Maricopa	85 0559653	7N	3W	28
291104	Cass #2	Maricopa	92 0366284	7N	3W	29
308433	Ocotillo #1	Maricopa	90 0506459	7N	3W	17 20
308434	Ocotillo #2	Maricopa	90 0506460	7N	3W	17,18
326311	Carrie #1	Maricopa	93 0174157	7N	3W	31
326312	Carrie #2	Maricopa	93 0174158	7N	3W	31
326313	Carrie #3	Maricopa	93 0174160	7N	3W	30
326314	Carrie #4	Maricopa	93 0174159	7N	3W	30
326315	Pennyweight #1	Maricopa	93 0174148	7N	3W	29
326316	Pennyweight #2	Maricopa	93 0174156	7N	3W	29
326317	Gold Club #1	Maricopa	93 0174154	7N	4W	13
326318	Gold Club #2	Maricopa	93 0174151	7N	4W	13
326319	Pat	Maricopa	93 0174152	7N	3W	31
326322	Double R	Maricopa	93 0174149	6N	4W	12
326323	Jake #1	Maricopa	93 0174147	7N	3W	29
326324	Jake #2	Maricopa	93 0174146	7N	3W	29
326325	Jake #3	Maricopa	93 0174145	7N	3W	29
326326	Ocotillo #3	Maricopa	93 0174155	7N	3W	17
326327	Pilgram #1	Maricopa	93 0174153	7N	3W	31
326772	Range Bull # 1	Maricopa	93 0363063	7N	3W	21
328698	Cass #4	Maricopa	93 0885578	7N	3W	29
328699	Cass #5	Maricopa	93 0885577	7N	3W	29
328700	Cass #6	Maricopa	93 0885576	7N	3W	29
328701	Cass #7	Maricopa	93 0885575	7N	3W	29
328702	Cass #8	Maricopa	93 0885574	7N	3W	29

235841
 236096
 244561
 258455
 280730
 281321
 300322
 313834
 328593
 327992
 336288
 335315
 314026
 314304
 321061
 344350
 344344
 344338
 345304
 328302
 327930
 316493
 329318

VERIFIED

12/15/98

ENTERED IN COMPUTER

The name and address of the owners of the Claim for which this is prepared is

Roadrunner Prospector's Club Inc.


P.O. Box 56804

Phoenix, AZ, 85079

THIS IS NOT A CHANGE OF ADDRESS

Signature:

Paul King Agent
Christa Valencia 8/25/98



PHOENIX, ARIZONA

1998 AUG 27 P 2: 38

RECEIVED
B.L.M. AZ STATE OFFICE

26

When recorded mail to:

Name: Roadrunner Prospector's Club

Address: P.O. Box 56804

City/State/Zip: Phoenix, AZ. 85079

**MAINTENANCE FEE PAYMENT IN LIEU OF ASSESSMENT WORK FOR THE
UPCOMING ASSESSMENT YEAR BEGINNING SEPTEMBER 1, 1998.**

AMC #	Claim Name	County	County Data	Town- ship	Range	Section
326754	Keystone #1	Pinal	1922 836	5S	15E	4
326755	Keystone #2	Pinal	1922 838	5S	15E	4
326756	Keystone #3	Pinal	1922 840	5S	15E	4
326757	Keystone #4	Pinal	1922 842	5S	15E	4
326758	Keystone #5	Pinal	1922 844	5S	15E	4
326759	Keystone #6	Pinal	1922 846	5S	15E	4
326760	Keystone #7	Pinal	1922 848	5S	15E	4
326761	Keystone #8	Pinal	1922 850	5S	15E	4
326762	Keystone #9	Pinal	1922 852	5S	15E	4
326763	Keystone #10	Pinal	1922 854	5S	15E	4
326764	Keystone #11	Pinal	1922 856	5S	15E	4
326765	Keystone #12	Pinal	1922 858	5S	15E	4
326766	Keystone #13	Pinal	1922 860	5S	15E	4
326767	Keystone #14	Pinal	1922 862	5S	15E	4
326768	Keystone #15	Pinal	1922 864	4S	15E	33
326769	Keystone #16	Pinal	1922 866	4S	15E	33
326770	Keystone #17	Pinal	1922 868	4S	15E	33
326771	Keystone #18	Pinal	1922 870	4S	15E	33

VERIFIED
8/25/98

The name and address of the owners of the Claim for which this is prepared is

Roadrunner Prospector's Club Inc.


P.O. Box 56804

Phoenix, AZ. 85079

THIS IS NOT A CHANGE OF ADDRESS

Signature:

Paul King Agent
Anna D. Waltman 8/25/98



PHOENIX, ARIZONA

1998 AUG 21 P 2:38

RECEIVED
BLM. AZ STATE OFFICE

1 of 1

ENTERED IN COMPUTER

11/10/98

18

When recorded mail to:

Name: Roadrunner Prospector's Club

Address: P.O. Box 56804

City/State/Zip: Phoenix, AZ. 85079

**MAINTENANCE FEE PAYMENT IN LIEU OF ASSESSMENT WORK FOR THE
UPCOMING ASSESSMENT YEAR BEGINNING SEPTEMBER 1, 1998.**

AMC #	Claim Name	County	County Data	Town-ship	Range	Section
347608 ✓	Johnnie Lee	Pima	10610 574	19 S	16E	28
347609 ✓	Tom's Place	Pima	10610 578	19 S	16E	28

PHOENIX, ARIZONA

1998 AUG 21 P 2:39

RECEIVED
BLM. AZ STATE OFFICE

8/5/98
[Signature]
VERIFIED

The name and address of the owners of the Claim for which this is prepared is

Roadrunner Prospector's Club Inc.

P.O. Box 56804

Phoenix, AZ 85079

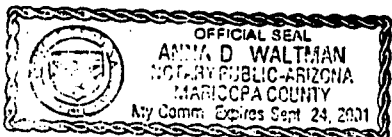
THIS IS NOT A CHANGE OF ADDRESS

Signature:

Wendy King Agent

Anna D. Waltman 8/25/98

1 of 1



ENTERED IN COMPUTER

11/10/98 *[Signature]*

②
[Signature]

When recorded mail to:

Name: Roadrunner Prospector's Club

Address: P.O. Box 56804

City/State/Zip: Phoenix, AZ. 85079

**MAINTENANCE FEE PAYMENT IN LIEU OF ASSESSMENT WORK FOR THE
UPCOMING ASSESSMENT YEAR BEGINNING SEPTEMBER 1, 1998.**

AMC #	Claim Name	County	County Data	Town-ship	Range	Section
38911	Diablo Placer	LaPaz	1089 958-959	4N	20W	24,25
232554	Megan Rose	LaPaz	85 16	4N	20W	26
248830	Sleeper	LaPaz	86 102	4N	20W	26
248832	Downstream	LaPaz	86 0567	4N	20W	26
259813	D6 Placer	LaPaz	86 4195	4N	20W	26
259814	Eastside Placed	LaPaz	86 4196	4N	20W	23
259815	Freeway Placer	LaPaz	86 4179	4N	20W	25
292017	C-6 Placer	LaPaz	86 6719	4N	20W	23
292924	CD7 Placer	LaPaz	86 6943	4N	20W	14,15,23

8615101
VERIFIED

PHOENIX, ARIZONA

1998 AUG 21 P 2:39

RECEIVED
BLM. AZ STATE OFFICE

The name and address of the owners of the Claim for which this is prepared is

Roadrunner Prospector's Club Inc.

P.O. Box 56804

Phoenix, AZ, 85079

THIS IS NOT A CHANGE OF ADDRESS

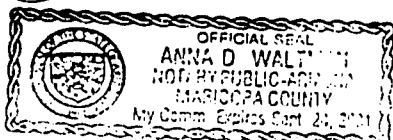
Signature:

Paul King Agent
Anna D. Walther 8/25/98

1 of 1

ENTERED IN COMPUTER

11/10/98



9

When recorded mail to:

Name: Roadrunner Prospector's Club

Address: P.O. Box 56804

City/State/Zip: Phoenix, AZ. 85079

**MAINTENANCE FEE PAYMENT IN LIEU OF ASSESSMENT WORK FOR THE
UPCOMING ASSESSMENT YEAR BEGINNING SEPTEMBER 1, 1998.**

AMC #	Claim Name	County	County Data	Town-ship	Range	Section
36282 ✓	Bedrock #1	Gila	340 453-454	1N	13E	11
36283 ✓	Bedrock #2	Gila	598 690-691	1N	13E	11
127666 ✓	Diamond #1	Gila	598 692-693	1N	13E	14
127668 ✓	Diamond #3	Gila	598 694-695	1N	13E	11
127669 ✓	Diamond #4	Gila	529 222-223	1N	13E	2
127667 ✓	Diamond #2	Gila	598 690-691	1N	13E	14
211542 ✓	The Gamble	Gila	601 997-998	1N	13E	11

RECEIVED
B.L.M. AZ STATE OFFICE
1998 AUG 21 P 2:39
PHOENIX, ARIZONA

86151212
L
VERIFIED

The name and address of the owners of the Claim for which this is prepared is

Roadrunner Prospector's Club Inc.

P.O. Box 56804


Phoenix, AZ. 85079

THIS IS NOT A CHANGE OF ADDRESS

Signature:

Paul King August

Chris & Walter 8/25/98



ENTERED IN COMPUTER
1110198 L

1 of 1

①

When recorded mail to:

Name: Roadrunner Prospector's Club
Address: P.O. Box 56804
City/State/Zip: Phoenix, AZ. 85079

**MAINTENANCE FEE PAYMENT IN LIEU OF ASSESSMENT WORK FOR THE
UPCOMING ASSESSMENT YEAR BEGINNING SEPTEMBER 1, 1998.**

AMC #	Claim Name	County	County Data	Township	Range	Section
11413	Wednesday Hope #4	Yavapai	1015 726	9.5N 10N	2E 2E	20 32
48976	Aquarius #1	Yavapai	0801 192	10N	2E	7
48977	Aquarius #3	Yavapai	0801 194	10N	2E	7 18
48978	Aquarius #4	Yavapai	0801 195	10N	2E	18
62606	Aquarius #2	Yavapai	1001 437	10N	2E	7
64830	Cat Claw	Yavapai	0912 239	9N	4W	6
74734	Sharon Lee #1	Yavapai	0912 397	11N	1E	35,36
74735	Sharon Lee #2	Yavapai	0912 398	11N	1E	35
74736	Sharon Lee #3	Yavapai	0912 399	10N	1E	2
74737	Sharon Lee #4	Yavapai	0912 400	10N	1E	1,2
76951	Merciful Heavens #2	Yavapai	0956 72	12N 11N	1W 1W	33 4
82213	Bean Bag #1	Yavapai	0965 338	12N	1W	28
89414	Bean Bag #2	Yavapai	1249 413	12N	1W	28
89420	Wolf 1	Yavapai	0961 673	11.5N	1E	31
89421	Wolf 2	Yavapai	0961 674	11.5N	1E	31
89422	Wolf 3	Yavapai	0961 675	11.5N	1E	31
89423	Wolf 4	Yavapai	0961 676	11.5N	1E	31
92803	Goodwin #1	Yavapai	1058 779	12N	1W	28 33

85/51/21
VERIFIED

PHOENIX, ARIZONA

1998 AUG 27 P 2:39

RECEIVED
BLM, AZ STATE OFFICE

The name and address of the owners of the Claim for which this is prepared is

Roadrunner Prospector's Club Inc.
P.O. Box 56804
Phoenix, AZ. 85079

THIS IS NOT A CHANGE OF ADDRESS

Signature: *Anna D. Waltman Agent*



Anna D. Waltman 8/25/98

ENTERED IN COMPASS
11/10/98

18/109

When recorded mail to:

Name: Roadrunner Prospector's Club
Address: P.O. Box 56804
City/State/Zip: Phoenix, AZ. 85079

**MAINTENANCE FEE PAYMENT IN LIEU OF ASSESSMENT WORK FOR THE
UPCOMING ASSESSMENT YEAR BEGINNING SEPTEMBER 1, 1998.**

AMC #	Claim Name	County	County Data	Town-ship	Range	Section
95198	Gold Palace I	Yavapai	1256 447-448	12N	1W	19
95199	Gold Palace II	Yavapai	1256 450-451	12N	1W	19
95200	Gold Palace III	Yavapai	1256 453-454	12N	1W	19
95201	Gold Palace IV	Yavapai	1256 456-457	12N	1W	19
95202	Gold Palace V	Yavapai	1256 459-460	12N	1W	19
95203	More Than Lot Of Rock	Yavapai	1256 462-463	12N	1W	19
95204	Lots Of Rock	Yavapai	1256 465-466	12N	1W	19
95205	Gold Palace VIII	Yavapai	1256 468-469	12N	1W	30
96051	JDR 1	Yavapai	1267 825-826	12.5N	2W	21
96052	JDR 2	Yavapai	1267 827-828	12.5N	2W	21
96053	JDR 3	Yavapai	1267 829-830	12.5N 13N	2W 2W	21 33
102389	Mandella 2 & 3	Yavapai	1293 289-290	10N	2E	30
112605	Laura Kay #1	Yavapai	1331 563-565	10N	1E	12,13
112606	Janet Lynn #2	Yavapai	1331 561	10N	1E	12,13
126534	Mandella 6	Yavapai	1371 335-336	10N	2E	31
126535	Mandella 7	Yavapai	1437 985	10N	2E	30
126536	Mandella 8	Yavapai	1371 339-340	10N	2E	30
126537	Mandella 9	Yavapai	1371 341-342	10N	2E	30
126538	Mandella 10	Yavapai	1371 343-344	10N	2E	31
129334	Mandella 12	Yavapai	1376 706-708	10N	2E	30
130489	Protecto #2	Yavapai	1381 826-827	12N	1W	33
142356	Donkey Mine #4	Yavapai	1422 292-293	12N	1W	33
157621	Mandella 14	Yavapai	1436 981-982	10N	2E	30

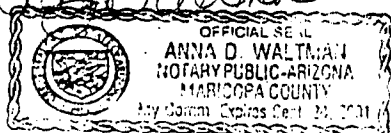
VERIFIED
86151/12/98

The name and address of the owners of the Claim for which this is prepared is
Roadrunner Prospector's Club Inc.
P.O. Box 56804
Phoenix, AZ. 85079

THIS IS NOT A CHANGE OF ADDRESS

Signature:

Mark King Agent
Chris Walker 8/25/98



ENTERED IN COLLECTOR'S BOOK
11/10/98 L

PHOENIX, ARIZONA
1998 AUG 27 P 2:39
RECEIVED
BLM, AZ STATE OFFICE

2 of 6

23

When recorded mail to:

Name: Roadrunner Prospector's Club
Address: P.O. Box 56804
City/State/Zip: Phoenix, AZ. 85079

**MAINTENANCE FEE PAYMENT IN LIEU OF ASSESSMENT WORK FOR THE
UPCOMING ASSESSMENT YEAR BEGINNING SEPTEMBER 1, 1998.**

AMC #	Claim Name	County	County Data	Town-ship	Range	Section
170911	Wednesday Hope #1	Yavapai	1467 691	10N	2E	31
174224	Big Rock #1	Yavapai	1469 76-77	12N	1W	12,11
174225	Big Rock #2	Yavapai	1469 78-79	12N	1W	10
191670	Roadrunner #1	Yavapai	1514 754-755	12.5N	1W	25
191671	Roadrunner #2	Yavapai	1514 756-757	12.5N	1W	25
196365	Turkey Buzzard #1	Yavapai	1529 712	11N	3E	30
235841	Betty 4	Yavapai	1713 778	12N	1W	14
235842	Betty 5	Yavapai	1713 780	12N	1W	14
236096	Gary's Place #1A	Yavapai	1714 194	12N	1W	14
244561	Gold Dust #2	Yavapai	1781 512	11N	3E	30
258455	Turkey Buzzard Ext.	Yavapai	1838 870	11N	3E	30
258456	Turkey Buzzard #2	Yavapai	1838 872	11N	3E	30
258457	Turkey Buzzard #3	Yavapai	1838 874	11N	3E	30
258458	Turkey Buzzard #4	Yavapai	1838 876	11N	3E	30
280730	Camp #1	Yavapai	2016 295	12N	1W	28,33
280731	Camp #2	Yavapai	2017 343-344	12N	1W	33
281321	Camp #3	Yavapai	2017 952	12N	1W	28
281322	Camp #4	Yavapai	2017 954	12N	1W	28
300332	Wolf 5	Yavapai	2208 526-527	11.5N	1E	31
300333	Wolf 6	Yavapai	2208 524-525	11N	1E	6
313839	RR Humbug #1	Yavapai	2352 464	8N	1E	31
313840	RR Humbug #2	Yavapai	2352 401	8N	1E	31

8/15/98
VERIFIED

The name and address of the owners of the Claim for which this is prepared is

Roadrunner Prospector's Club Inc.
P.O. Box 56804
Phoenix, AZ. 85079

THIS IS NOT A CHANGE OF ADDRESS

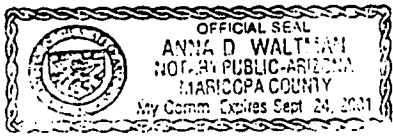
Signature: *Paul King Agent*

Chris Johnson 8/15/98

PHOENIX, ARIZONA

1998 AUG 27 P 2:39

RECEIVED
BLM STATE OFFICE
of 6



11/10/98

22

When recorded mail to:

Name: Roadrunner Prospector's Club

Address: P.O. Box 56804

City/State/Zip: Phoenix, AZ. 85079

**MAINTENANCE FEE PAYMENT IN LIEU OF ASSESSMENT WORK FOR THE
UPCOMING ASSESSMENT YEAR BEGINNING SEPTEMBER 1, 1998.**

AMC #	Claim Name	County	County Data	Town-ship	Range	Section
314304	Oro De Valenzuela	Yavapai	3436 378-002	11N	1E	14
314631	RR Humbug #3	Yavapai	2360 845	8N	1E	29,30,31
316493	Aquarius Extension	Yavapai	2402 767	10N	2E	18
321061	Lefty #2	Yavapai	2479 560-561	8N	1E	30
327992	Hidden Treasure	Yavapai	2702 537-538	12N	2W	25,30,36
328593	CeeDee #2	Yavapai	2742 961	8N	1W	5
328594	CeeDee #3	Yavapai	2742 963	8N	1W	5
328595	CeeDee #4	Yavapai	2742 965	8N	1W	5
328597	CeeDee #7	Yavapai	2742 969	8N	1W	4
328598	CeeDee #8	Yavapai	2742 971	8N	1W	4
328600	D. Udder 2	Yavapai	2742 975	8N	1W	14
328601	D. Udder 3	Yavapai	2742 977	8N	1W	14
328602	D. Udder 4	Yavapai	2742 979	8N	1W	14
328603	D. Udder 5	Yavapai	2742 981	8N	1W	23
328604	D. Udder 6	Yavapai	2742 983	8N	1W	23
328605	Burro #1	Yavapai	2742 988-989	12N	1W	33
328606	Burro #2	Yavapai	2742 986-978	11N	1W	4
335315	Lady Bug	Yavapai	3072 835-003	13N	2W	33
336288	Brave #1	Yavapai	3124 365-366	10N	2W	6
336289	Brave #2	Yavapai	3124 367-368	10N	2W	6
336290	Brave #3	Yavapai	3124 369-370	10N	2W	6
336291	Brave #4	Yavapai	3124 371-372	10N	2W	6

VERIFIED
8/15/98
L

RECEIVED
BLM, AZ STATE OFFICE

1998 AUG 27 P 2: 39

PHOENIX, ARIZONA

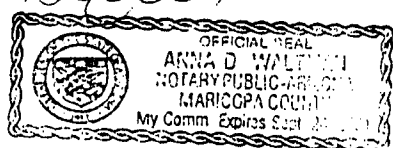
The name and address of the owners of the Claim for which this is prepared is

Roadrunner Prospector's Club Inc.
P.O. Box 56804
Phoenix, AZ. 85079

THIS IS NOT A CHANGE OF ADDRESS

Signature: Wendy King Agent

Christine Saltman 8/21/98



11/10/98 L

23

When recorded mail to:

Name: Roadrunner Prospector's Club

Address: P.O. Box 56804

City/State/Zip: Phoenix, AZ. 85079

**MAINTENANCE FEE PAYMENT IN LIEU OF ASSESSMENT WORK FOR THE
UPCOMING ASSESSMENT YEAR BEGINNING SEPTEMBER 1, 1998.**

AMC #	Claim Name	County	County Data	Town-ship	Range	Section
328690	Calf #2	Yavapai	2746 689	8N	1W	10
328691	Calf #3	Yavapai	2746 691	8N	1W	10
328692	Calf #4	Yavapai	2746 693	8N	1W	10
328693	Calf #5	Yavapai	2746 695	8N	1W	10
328694	D. Udder 7	Yavapai	2746 697	8N	1W	23
328695	D. Udder 8	Yavapai	2746 699	8N	1W	23
328696	D. Udder 9	Yavapai	2746 701	8N	1W	14
328703	CeeDee #1	Yavapai	2746 703	8N	1W	5
328704	CeeDee #5	Yavapai	2746 705	8N	1W	5
328705	Genes Dream	Yavapai	2746 707-708	9.5N	2E	20,21
329318	Blasted Flats	Yavapai	2777 216	11N	1W	4
329388	Bad Luck	Yavapai	2780 912-913	12N	1W	14 23
329389	No Luck	Yavapai	2780 914-915	12N	1W	23
329390	Good Luck	Yavapai	2780 916-917	12N	1W	23 24
329391	Great Luck	Yavapai	2780 918-919	12N	1W	24
329392	Clinton	Yavapai	2780 920-921	12N 12N	1W 2W	30 25
329393	Clyde	Yavapai	2780 922-923	12N 12N	1W 2W	30 25
329394	Bonny	Yavapai	2780 924-925	12N	1W	30

VERIFIED
8/15/98
P. 12/15/98

The name and address of the owners of the Claim for which this is prepared is

Roadrunner Prospector's Club Inc.
P.O. Box 56804
Phoenix, AZ, 85079

THIS IS NOT A CHANGE OF ADDRESS

PHOENIX, ARIZONA

1998 AUG 27 P 2:39

RECEIVED
BLM. AZ STATE OFFICE

Signature:

Handwritten signatures and date 8/25/98



NOTED IN COMPUTER

1110198

5 of 6

18

When recorded mail to:

Name: Roadrunner Prospector's Club

Address: P.O. Box 56804

City/State/Zip: Phoenix, AZ. 85079

**MAINTENANCE FEE PAYMENT IN LIEU OF ASSESSMENT WORK FOR THE
UPCOMING ASSESSMENT YEAR BEGINNING SEPTEMBER 1, 1998.**

AMC #	Claim Name	County	County Data	Town-ship	Range	Section
344338	Ambush Canyon	Yavapai	3353 481-482	7N	2W	10
344339	Hideout	Yavapai	3353 483-484	7N	2W	10
344340	Hold-up Creek	Yavapai	3353 485-486	7N	2W	10
344341	Picnic Placer	Yavapai	3353 487-488	7N	2W	10
344342	Katti's Place	Yavapai	3353 489-490	7N	2W	11
344343	Tres Creeks	Yavapai	3353 491-492	7N	2W	10
344344	Bitter Creek Stage Stop	Yavapai	3353 461-462	7N	2W	9
344345	Dos Creeks	Yavapai	3353 463-464	7N	2W	9
344346	Grand View	Yavapai	3353 465-466	7N	2W	9
344347	Patty Lou	Yavapai	3353 467-468	7N	2W	9
344348	Up There	Yavapai	3353 469-470	7N	2W	9
344349	Wild Burro	Yavapai	3353 471-472	7N	2W	9
344350	Bitter Creek Flats	Yavapai	3353 473-474	7N	2W	11
344351	Champie	Yavapai	3353 475-476	8N	1W	28
344352	Horseshoe Bend	Yavapai	3353 477-478	8N	1W	28
344353	Red Creek	Yavapai	3353 479-480	8N	1W	28
345304	Resort # 1	Yavapai	3426 885-002	8N	1W	23
345305	Resort # 2	Yavapai	3426 885-002	8N	1W	23

VERIFIED
12/15/98

PHOENIX, ARIZONA

1998 AUG 27 P 2: 39

RECEIVED
BLM, AZ STATE OFFICE

The name and address of the owners of the Claim for which this is prepared is

Roadrunner Prospector's Club Inc.

P.O. Box 56804

Phoenix, AZ. 85079

THIS IS NOT A CHANGE OF ADDRESS

Signature:

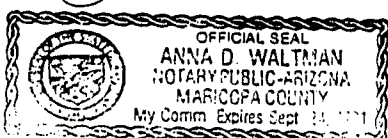
David King Agent

Chris Walton 8/25/98

6 of 6

ENTERED IN COMPUTER

11/10/98



YES
18

When recorded mail to:

Name: Roadrunner Prospector's Club

Address: P.O. Box 56804

City/State/Zip: Phoenix, AZ. 85079

**MAINTENANCE FEE PAYMENT IN LIEU OF ASSESSMENT WORK FOR THE
UPCOMING ASSESSMENT YEAR BEGINNING SEPTEMBER 1, 1998.**

AMC #	Claim Name	County	County Data	Town-ship	Range	Section
327930	Red Bird # 7	Maricopa	93 0897433	7N	3W	17
327931	Red Bird # 8	Maricopa	93 0897432	7N	3W	20
328302	Red Bird # 9	Maricopa	93 0897431	7N	3W	17
328303	Red Bird # 10	Maricopa	93 0819961	7N	3W	17

PHOENIX, ARIZONA

1998 AUG 27 P 2:39

RECEIVED
B.L.M. STATE OFFICE

8615121
VERIFIED
J

The name and address of the owners of the Claim for which this is prepared is

Roadrunner Prospector's Club Inc.


P.O. Box 56804

Phoenix, AZ. 85079

THIS IS NOT A CHANGE OF ADDRESS

Signature: Aurora C Rocha Agent

2 of 2



STATE OF ARIZONA
 COUNTY OF MARICOPA
 This instrument was acknowledged before me this 26 day of
Aug, 1998, by Aurora C Rocha
 in witness whereof I herewith set my hand and official seal.
Aurora C Rocha, NOTARY PUBLIC

ENTERED IN COMPUTER
1110198 L

AS
H

UNITED STATES
DEPARTMENT OF THE INTERIOR
BUREAU OF LAND MANAGEMENT

RECEIPT AND ACCOUNTING ADVICE

No. 2389783 04

58/AZ

08/27/98

Subject: CLAIM MAINTENANCE FEE 1999 (2001)

2 113 13

20,600.00

Applicant:

ROADRUNNER PROSPECTORS
CLUB, INC.
P. O. BOX 56804
PHOENIX, AZ 85079

SAME - CK #3717

Remitter:

Assignor:

LEASE MANAGEMENT DATA										
<input type="checkbox"/> NEW <input type="checkbox"/> UPDATE <input type="checkbox"/> PAYMENT										
ORIGINAL SERIAL NO.	ASG.	TYPE	ST.	CTY.	FUND SYMBOL			ACRES/UNITS	RATE	
AMC 128400, ET AL										
AMOUNT	ANV. DATE	EXP. DATE	BILL CYC.	S/C	DISTRICT	NEXT BILL	MISC. DATA	U of M	ACTUAL UNITS	
ASSIGNMENT SERIAL NO.	ASG.	TYPE	ST.	CTY.	FUND SYMBOL			ACRES/UNITS	RATE	
AMOUNT	ANV. DATE	EXP. DATE	BILL CYC.	S/C	DISTRICT	NEXT BILL	MISC. DATA	U of M	ACTUAL UNITS	
APPLY REMITTANCE										
ACTION	FUND SYMBOL		CTY.	AMOUNT						
FILING FEE										
RENTAL										
UNEARNED										
REFUND										
TOTAL										
AMOUNT DUE										
					Remarks:					
					BY: _____ DATE: _____					
<input type="checkbox"/> Lease in Escrow? <input type="checkbox"/> KGS? <input type="checkbox"/> Auto Escalates? <input type="checkbox"/> Auto Renew?					Of Interest? Operating Rights? Operator Bond Filed?					
FOR MMS USE ONLY										
BILLEE				NUMBER			FOREST REFUGE			
OCS SECTION				CODE						

When recorded mail to:

Name: Roadrunner Prospector's Club
Address: P.O. Box 56804
City/State/Zip: Phoenix, AZ. 85079

328593
~~328593~~
64830
336288

341626
316493
321061
327992

**MAINTENANCE FEE PAYMENT IN LIEU OF ASSESSMENT WORK FOR THE
UPCOMING ASSESSMENT YEAR BEGINNING SEPTEMBER 1, 1997.**

AMC #	Claim Name	County	County Data	Town-ship	Range	Section
314631	RR Humbug #3	Yavapai	2360 845	8N	1E	29,30,31
316493	Aquarius Extension	Yavapai	2402 767	10N	2E	18
321061	Lefty #2	Yavapai	2479 560-561	8N	1E	30
327992	Hidden Treasure	Yavapai	2702 537-538	12N	2W	25,30,36
328593	CeeDee #2	Yavapai	2742 961	8N	1W	5
328594	CeeDee #3	Yavapai	2742 963	8N	1W	5
328595	CeeDee #4	Yavapai	2742 965	8N	1W	5
328597	CeeDee #7	Yavapai	2742 969	8N	1W	4
328598	CeeDee #8	Yavapai	2742 971	8N	1W	4
328600	D. Udder 2	Yavapai	2742 975	8N	1W	14
328601	D. Udder 3	Yavapai	2742 977	8N	1W	14
328602	D. Udder 4	Yavapai	2742 979	8N	1W	14
328603	D. Udder 5	Yavapai	2742 981	8N	1W	23
328604	D. Udder 6	Yavapai	2742 983	8N	1W	23
328605	Burro #1	Yavapai	2742 988-989	12N	1W	33
328606	Burro #2	Yavapai	2742 986-978	11N	1W	4
336288	Brave #1	Yavapai	3124 365-366	10N	2W	6
336289	Brave #2	Yavapai	3124 367-368	10N	2W	6
336290	Brave #3	Yavapai	3124 369-370	10N	2W	6
336291	Brave #4	Yavapai	3124 371-372	10N	2W	6
64830	Cat Claw	Yavapai	0912 239	9N	4W	6

The name and address of the owners of the Claim for which this is prepared is

Roadrunner Prospector's Club Inc.

P.O. Box 56804

Phoenix, AZ. 85079

THIS IS NOT A CHANGE OF ADDRESS

Signature:

Paul King (Agent)

RECEIVED
BLM AZ STORE OFFICE
PHOENIX, ARIZONA
Aug 28 12 29 PM '97

ENTERED IN COMPUTER

11/21/97

21
22

(March 1984)

DEPARTMENT OF THE INTERIOR
BUREAU OF LAND MANAGEMENT

RECEIPT AND ACCOUNTING ADVICE

NO. 2372771 06

TC/AZ

08/28/97

Subject: CLAIM MAINTENANCE FEE 1998 - 199 2 52 13 19,900.00

Applicant:
ROADRUNNER PROSPECTORS CLUB
3935 N 31ST AVE
PHOENIX AZ 85017

CK 3382

Remitter: 602-274-2521

Assignor:

LEASE MANAGEMENT DATA NEW UPDATE PAYMENT

ORIGINAL SERIAL NO.	ASG.	TYPE	ST.	CTY.	FUND SYMBOL	ACRES/UNITS	RATE
SUMC 314631, ET AL							

AMOUNT	ANV. DATE	EXP. DATE	BILL CYC.	S/C	DISTRICT	NEXT BILL	MISC. DATA	U of M	ACTUAL UNITS

ASSIGNMENT SERIAL NO.	ASG.	TYPE	ST.	CTY.	FUND SYMBOL	ACRES/UNITS	RATE

AMOUNT	ANV. DATE	EXP. DATE	BILL CYC.	S/C	DISTRICT	NEXT BILL	MISC. DATA	U of M	ACTUAL UNITS

APPLY REMITTANCE

ACTION	FUND SYMBOL	CTY.	AMOUNT
FILING FEE			
RENTAL			
UNEARNED			
REFUND			
TOTAL			
AMOUNT DUE			

Remarks:

BY: _____ DATE: _____

- Lease in Escrow?
- KGS? Of Interest?
- Auto Escalates? Operating Rights?
- Auto Renew? Operator
- Bond Filed?

FOR MMS USE ONLY	
BILLEE NUMBER	FOREST REFUGE
OCS SECTION CODE	

Jony Smith made copies.

38911	281771	329013
32554	30032	329944
248357	313836	329809
259812	95198	331232
292617	96051	333426
292924	102384	36282
32689	112605	127666
329388	126334	211542
314626	129334	
321061	130488	
327992	142355	
328593	11413	
336288	48976	
64830	62606	
170911	741734	
174224	76950	
191670	82212	
196365	89414	
235841	329318	
236096	326754	
244561	126405	
252917	247112	
258455	308434	
328689	326311	

UNITED STATES
DEPARTMENT OF THE INTERIOR
BUREAU OF LAND MANAGEMENT

RECEIPT AND ACCOUNTING ADVICE

No. 2263366

Subject:

CLAIM MAINT 1997 - 190 & TRANSFER - 1

TC/AZ

08/23/96

Applicant:

ROADRUNNER PROSPECTOR'S CLUB
3935 N 31ST AVE
PHOENIX AZ 85017

2 36 13
2 36 12

18,000.00
5.00

Remitter: SAME AS CK 3029
602-274-2521

Assignor:

LEASE MANAGEMENT DATA NEW UPDATE PAYMENT

ORIGINAL SERIAL NO.	ASG.	TYPE	ST.	CTY.	FUND SYMBOL	ACRES/UNITS	RATE
AMC 36282, ET AL							

AMOUNT	ANV. DATE	EXP. DATE	BILL CYC.	S/C	DISTRICT	NEXT BILL	MISC. DATA	U of M	ACTUAL UNIT

ASSIGNMENT SERIAL NO.	ASG.	TYPE	ST.	CTY.	FUND SYMBOL	ACRES/UNITS	RATE

AMOUNT	ANV. DATE	EXP. DATE	BILL CYC.	S/C	DISTRICT	NEXT BILL	MISC. DATA	U of M	ACTUAL UNIT

APPLY REMITTANCE

ACTION	FUND SYMBOL	CTY.	AMOUNT
FILING FEE			
RENTAL			
UNEARNED			
REFUND			
TOTAL			
AMOUNT DUE			

Remarks:

BY:

DATE:

- Lease in Escrow?
- KGS?
- Auto Escalates?
- Auto Renew?

- Of Interest?
- Operating Rights?
- Operator
- Bond Filed?

FOR MMS USE ONLY

BILLEE	NUMBER	FOREST REFUGE
OCS SECTION		
CODE		

When recorded mail to:

Name: Roadrunner Prospector's Club

Address: P.O. Box 56804

City/State/Zip: Phoenix, AZ. 85079

**MAINTENANCE FEE PAYMENT IN LIEU OF ASSESSMENT WORK FOR THE
UPCOMING ASSESSMENT YEAR BEGINNING SEPTEMBER 1, 1996.**

AMC #	Claim Name	County	County Data	Town- ship	Range	Section
36282	Bedrock #1	Gila	340 453-454	1N	13E	11
36283	Bedrock #2	Gila	598 690-691	1N	13E	11
127666	Diamond #1	Gila	598 692-693	1N	13E	14
127668	Diamond #3	Gila	598 694-695	1N	13E	11
127669	Diamond #4	Gila	529 222-223	1N	13E	2
127667	Diamond #2	Gila	598 690-691	1N	13E	14
211542	The Gamble	Gila	601 997-998	1N	13E	11

RECEIVED
BLM AZ STATE OFFICE
Aug 23 2 26 PM '96
PHOENIX, ARIZONA

The name and address of the owners of the Claim for which this is prepared is

Roadrunner Prospector's Club Inc.

P.O. Box 56804

Phoenix, AZ. 85079

THIS IS NOT A CHANGE OF ADDRESS

Signature: Michael Grant - Agent

204

When recorded mail to:

Name: Roadrunner Prospector's Club

Address: P.O. Box 56804

City/State/Zip: Phoenix, AZ. 85079

**MAINTENANCE FEE PAYMENT IN LIEU OF ASSESSMENT WORK FOR THE
UPCOMING ASSESSMENT YEAR BEGINNING SEPTEMBER 1, 1996.**

AMC #	Claim Name	County	County Data	Town- ship	Range	Section
329013	Jake #4	Maricopa	94 0021775	7N	3W	29
329014	Tonto Blue #1	Maricopa	94 0021776	6N	5E	10
329015	Tonto Blue #2	Maricopa	94 0021777	6N	5E	10,11
329016	Tonto Blue #3	Maricopa	94 0021778	6N	5E	11
329017	Tonto Blue #4	Maricopa	94 0021779	6N	5E	11
329018	Tonto Blue #5	Maricopa	94 0021780	6N	5E	11
329019	Tonto Blue #6	Maricopa	94 0021781	6N	5E	11
329020	RR #1	Maricopa	94 0021782	6N	4W	1
329021	RR #2	Maricopa	94 0021783	6N	4W	1
329022	RR #3	Maricopa	94 0021784	6N	4W	1
329023	RR #4	Maricopa	94 0021785	6N	4W	1
339964	RR #5	Maricopa	96 0488373	6N	4W	1
339965	RR #6	Maricopa	96 0488374	6N	4W	1
329800	Gypsy Moth 1	Maricopa	94 0218517	7N	3W	21
329801	Gypsy Moth 2	Maricopa	94 0218518	7N	3W	21
331233	Red Basin #1	Maricopa	94 0383049	6N	6W	26
333426	La Siesta #1	Maricopa	94 0185054	7N	3W	30
333427	La Siesta #3	Maricopa	94 0185054	7N	3W	30

RECEIVED
B.L.M. AZ STATE OFFICE
Aug 23 2 26 PM '96
PHOENIX, ARIZONA

The name and address of the owners of the Claim for which this is prepared is

Roadrunner Prospector's Club Inc.

P.O. Box 56804

Phoenix, AZ. 85079

THIS IS NOT A CHANGE OF ADDRESS

Signature: Michael Grant - Agent

18
✓
02/

When recorded mail to:

Name: Roadrunner Prospector's Club

Address: P.O. Box 56804

City/State/Zip: Phoenix, AZ. 85079

**MAINTENANCE FEE PAYMENT IN LIEU OF ASSESSMENT WORK FOR THE
UPCOMING ASSESSMENT YEAR BEGINNING SEPTEMBER 1, 1996.**

AMC #	Claim Name	County	County Data	Town- ship	Range	Section
126406	La Siesta #2	Maricopa	15049 221-222	7N	3W	30
247112	Sando	Maricopa	85 0559653	7N	3W	28
291104	Cass #2	Maricopa	92 0366284	7N	3W	29
308433	Ocotillo #1	Maricopa	90 0506459	7N	3W	17 20
308434	Ocotillo #2	Maricopa	90 0506460	7N	3W	17,18
326311	Carrie #1	Maricopa	93 0174157	7N	3W	31
326312	Carrie #2	Maricopa	93 0174158	7N	3W	31
326313	Carrie #3	Maricopa	93 0174160	7N	3W	30
326314	Carrie #4	Maricopa	93 0174159	7N	3W	30
326315	Pennyweight #1	Maricopa	93 0174148	7N	3W	29
326316	Pennyweight #2	Maricopa	93 0174156	7N	3W	29
326317	Gold Club #1	Maricopa	93 0174154	7N	4W	13
326318	Gold Club #2	Maricopa	93 0174151	7N	4W	13
326319	Pat	Maricopa	93 0174152	7N	3W	31
326322	Double R	Maricopa	93 0174149	6N	4W	12
326323	Jake #1	Maricopa	93 0174147	7N	3W	29
326324	Jake #2	Maricopa	93 0174146	7N	3W	29
326325	Jake #3	Maricopa	93 0174145	7N	3W	29
326326	Ocotillo #3	Maricopa	93 0174155	7N	3W	17
326327	Pilgram #1	Maricopa	93 0174153	7N	3W	31
328698	Cass #4	Maricopa	93 0885578	7N	3W	29
328699	Cass #5	Maricopa	93 0885577	7N	3W	29
328700	Cass #6	Maricopa	93 0885576	7N	3W	29
328701	Cass #7	Maricopa	93 0885575	7N	3W	29
328702	Cass #8	Maricopa	93 0885574	7N	3W	29

The name and address of the owners of the Claim for which this is prepared is

Roadrunner Prospector's Club Inc.

P.O. Box 56804

Phoenix, AZ. 85079

THIS IS NOT A CHANGE OF ADDRESS

Signature: Michael Grant - Agent

RECEIVED
PLM AZ STATE OFFICE
AUG 23 2 26 PM '96
PHOENIX, ARIZONA

25
24

When recorded mail to:

Name: Roadrunner Prospector's Club

Address: P.O. Box 56804

City/State/Zip: Phoenix, AZ. 85079

**MAINTENANCE FEE PAYMENT IN LIEU OF ASSESSMENT WORK FOR THE
UPCOMING ASSESSMENT YEAR BEGINNING SEPTEMBER 1, 1996.**

AMC #	Claim Name	County	County Data	Town-ship	Range	Section
326754	Keystone #1	Pinal	1922 836	5S	15E	4
326755	Keystone #2	Pinal	1922 838	5S	15E	4
326756	Keystone #3	Pinal	1922 840	5S	15E	4
326757	Keystone #4	Pinal	1922 842	5S	15E	4
326758	Keystone #5	Pinal	1922 844	5S	15E	4
326759	Keystone #6	Pinal	1922 846	5S	15E	4
326760	Keystone #7	Pinal	1922 848	5S	15E	4
326761	Keystone #8	Pinal	1922 850	5S	15E	4
326762	Keystone #9	Pinal	1922 852	5S	15E	4
326763	Keystone #10	Pinal	1922 854	5S	15E	4
326764	Keystone #11	Pinal	1922 856	5S	15E	4
326765	Keystone #12	Pinal	1922 858	5S	15E	4
326766	Keystone #13	Pinal	1922 860	5S	15E	4
326767	Keystone #14	Pinal	1922 862	5S	15E	4
326768	Keystone #15	Pinal	1922 864	4S	15E	33
326769	Keystone #16	Pinal	1922 866	4S	15E	33
326770	Keystone #17	Pinal	1922 868	4S	15E	33
326771	Keystone #18	Pinal	1922 870	4S	15E	33

RECEIVED
D.L.H. AZ STATE OFFICE
Aug 23 2 26 PM '96
PHOENIX, ARIZONA

The name and address of the owners of the Claim for which this is prepared is

Roadrunner Prospector's Club Inc.

P.O. Box 56804

Phoenix, AZ. 85079

THIS IS NOT A CHANGE OF ADDRESS

Signature: Michael Drant - Agent

18 ✓
201

When recorded mail to:

Name: Roadrunner Prospector's Club

Address: P.O. Box 56804

City/State/Zip: Phoenix, AZ. 85079

**MAINTENANCE FEE PAYMENT IN LIEU OF ASSESSMENT WORK FOR THE
UPCOMING ASSESSMENT YEAR BEGINNING SEPTEMBER 1, 1996.**

AMC #	Claim Name	County	County Data	Town-ship	Range	Section
11413	Wednesday Hope #4	Yavapai	1015 726	9.5N 10N	2E 2E	20 32
48976	Aquarius #1	Yavapai	0801 192	10N	2E	7
48977	Aquarius #3	Yavapai	0801 194	10N	2E	7 18
48978	Aquarius #4	Yavapai	0801 195	10N	2E	18
62606	Aquarius #2	Yavapai	1001 437	10N	2E	7
74734	Sharon Lee #1	Yavapai	0912 397	11N	1E	35,36
74735	Sharon Lee #2	Yavapai	0912 398	11N	1E	35
74736	Sharon Lee #3	Yavapai	0912 399	10N	1E	2
74737	Sharon Lee #4	Yavapai	0912 400	10N	1E	1,2
76951	Merciful Heavens #2	Yavapai	0956 72	12N 11N	1W 1W	33 4
82213	Bean Bag #1	Yavapai	0965 338	12N	1W	28
89414	Bean Bag #2	Yavapai	1249 413	12N	1W	28
89420	Wolf 1	Yavapai	0961 673	11.5N	1E	31
89421	Wolf 2	Yavapai	0961 674	11.5N	1E	31
89422	Wolf 3	Yavapai	0961 675	11.5N	1E	31
89423	Wolf 4	Yavapai	0961 676	11.5N	1E	31
92803	Goodwin #1	Yavapai	1058 779	12N	1W	28 33
329318	Blasted Flats	Yavapai	2777 216	11N	1W	4

RECEIVED
T.L. AZ STATE OFFICE
Aug 23 2 26 PM '96
PHOENIX, ARIZONA

The name and address of the owners of the Claim for which this is prepared is

Roadrunner Prospector's Club Inc.

P.O. Box 56804

Phoenix, AZ. 85079

THIS IS NOT A CHANGE OF ADDRESS

Signature: Michael Drant - Agent

When recorded mail to:

Name: Roadrunner Prospector's Club

Address: P.O. Box 56804

City/State/Zip: Phoenix, AZ. 85079

**MAINTENANCE FEE PAYMENT IN LIEU OF ASSESSMENT WORK FOR THE
UPCOMING ASSESSMENT YEAR BEGINNING SEPTEMBER 1, 1996.**

AMC #	Claim Name	County	County Data	Town-ship	Range	Section
95198	Gold Palace I	Yavapai	1256 447-448	12N	1W	19
95199	Gold Palace II	Yavapai	1256 450-451	12N	1W	19
95200	Gold Palace III	Yavapai	1256 453-454	12N	1W	19
95201	Gold Palace IV	Yavapai	1256 456-457	12N	1W	19
95202	Gold Palace V	Yavapai	1256 459-460	12N	1W	19
95203	More Than Lot Of Rock	Yavapai	1256 462-463	12N	1W	19
95204	Lots Of Rock	Yavapai	1256 465-466	12N	1W	19
95205	Gold Palace VIII	Yavapai	1256 468-469	12N	1W	30
96051	JDR 1	Yavapai	1267 825-826	12.5N	2W	21
96052	JDR 2	Yavapai	1267 827-828	12.5N	2W	21
96053	JDR 3	Yavapai	1267 829-830	12.5N 13N	2W 2W	21 33
102389	Mandella 2 & 3	Yavapai	1293 289-290	10N	2E	30
112605	Laura Kay #1	Yavapai	1331 563-565	10N	1E	12,13
112606	Janet Lynn #2	Yavapai	1331 561	10N	1E	12,13
126534	Mandella 6	Yavapai	1371 335-336	10N	2E	31
126535	Mandella 7	Yavapai	1437 985	10N	2E	30
126536	Mandella 8	Yavapai	1371 339-340	10N	2E	30
126537	Mandella 9	Yavapai	1371 341-342	10N	2E	30
126538	Mandella 10	Yavapai	1371 343-344	10N	2E	31
129334	Mandella 12	Yavapai	1376 706-708	10N	2E	30
130489	Protecto #2	Yavapai	1381 826-827	12N	1W	33
142356	Donkey Mine #4	Yavapai	1422 292-293	12N	1W	33
157621	Mandella 14	Yavapai	1436 981-982	10N	2E	30

The name and address of the owners of the Claim for which this is prepared is

Roadrunner Prospector's Club Inc.

P.O. Box 56804

Phoenix, AZ. 85079

THIS IS NOT A CHANGE OF ADDRESS

Signature: Michael Grant - Agent

RECEIVED
PHOENIX, ARIZONA
AUG 23 2 26 PM '96
H.M. STATE OFFICE

23
1996

When recorded mail to:

Name: Roadrunner Prospector's Club

Address: P.O. Box 56804

City/State/Zip: Phoenix, AZ. 85079

**MAINTENANCE FEE PAYMENT IN LIEU OF ASSESSMENT WORK FOR THE
UPCOMING ASSESSMENT YEAR BEGINNING SEPTEMBER 1, 1996.**

AMC #	Claim Name	County	County Data	Town-ship	Range	Section
170911	Wednesday Hope #1	Yavapai	1467 691	10N	2E	31
174224	Big Rock #1	Yavapai	1469 76-77	12N	1W	12,11
174225	Big Rock #2	Yavapai	1469 78-79	12N	1W	10
191670	Roadrunner #1	Yavapai	1514 754-755	12.5N	1W	25
191671	Roadrunner #2	Yavapai	1514 756-757	12.5N	1W	25
196365	Turkey Buzzard #1	Yavapai	1529 712	11N	3E	30
235841	Betty 4	Yavapai	1713 778	12N	1W	14
235842	Betty 5	Yavapai	1713 780	12N	1W	14
236096	Gary's Place #1A	Yavapai	1714 194	12N	1W	14
244561	Gold Dust #2	Yavapai	1781 512	11N	3E	30
252917	Lots Of Rock	Yavapai	1822 940	12N	1W	19
252918	More Than Lots Of Rock	Yavapai	1822 942	12N	1W	19
258455	Turkey Buzzard Ext.	Yavapai	1838 870	11N	3E	30
258456	Turkey Buzzard #2	Yavapai	1838 872	11N	3E	30
258457	Turkey Buzzard #3	Yavapai	1838 874	11N	3E	30
258458	Turkey Buzzard #4	Yavapai	1838 876	11N	3E	30
280730	Camp #1	Yavapai	2016 295	12N	1W	28,33
280731	Camp #2	Yavapai	2017 343-344	12N	1W	33
281321	Camp #3	Yavapai	2017 952	12N	1W	28
281322	Camp #4	Yavapai	2017 954	12N	1W	28
300332	Wolf 5	Yavapai	2208 526-527	11.5N	1E	31
300333	Wolf 6	Yavapai	2208 524-525	11N	1E	6
313839	RR Humbug #1	Yavapai	2352 464	8N	1E	31
313840	RR Humbug #2	Yavapai	2352 401	8N	1E	31

The name and address of the owners of the Claim for which this is prepared is

Roadrunner Prospector's Club Inc,

P.O. Box 56804

Phoenix, AZ. 85079

THIS IS NOT A CHANGE OF ADDRESS

Signature: Michael Grant - Agent

RECEIVED
J.L.M. AZ STATE OFFICE
Aug 23 2 26 PM 1996
PHOENIX, ARIZONA

When recorded mail to:

Name: Roadrunner Prospector's Club

Address: P.O. Box 56804

City/State/Zip: Phoenix, AZ. 85079

**MAINTENANCE FEE PAYMENT IN LIEU OF ASSESSMENT WORK FOR THE
UPCOMING ASSESSMENT YEAR BEGINNING SEPTEMBER 1, 1996.**

AMC #	Claim Name	County	County Data	Town-ship	Range	Section
314631	RR Humbug #3	Yavapai	2360 845	8N	1E	29,30,31
316493	Aquarius Extension	Yavapai	2402 767	10N	2E	18
321061	Lefty #2	Yavapai	2479 560-561	8N	1E	30
327992	Hidden Treasure	Yavapai	2702 537-538	12N	2W	25,30,36
328593	CeeDee #2	Yavapai	2742 961	8N	1W	5
328594	CeeDee #3	Yavapai	2742 963	8N	1W	5
328595	CeeDee #4	Yavapai	2742 965	8N	1W	5
328596	CeeDee #6	Yavapai	2742 967	8N	1W	4,5
328597	CeeDee #7	Yavapai	2742 969	8N	1W	4
328598	CeeDee #8	Yavapai	2742 971	8N	1W	4
328600	D. Udder 2	Yavapai	2742 975	8N	1W	14
328601	D. Udder 3	Yavapai	2742 977	8N	1W	14
328602	D. Udder 4	Yavapai	2742 979	8N	1W	14
328603	D. Udder 5	Yavapai	2742 981	8N	1W	23
328604	D. Udder 6	Yavapai	2742 983	8N	1W	23
328605	Burro #1	Yavapai	2742 988-989	12N	1W	33
328606	Burro #2	Yavapai	2742 986-978	11N	1W	4
336288	Brave #1	Yavapai	3124 365-366	10N	2W	6
336289	Brave #2	Yavapai	3124 367-368	10N	2W	6
336290	Brave #3	Yavapai	3124 369-370	10N	2W	6
336291	Brave #4	Yavapai	3124 371-372	10N	2W	6
64830	Cat Claw	Yavapai	0912 239	9N	4W	6

The name and address of the owners of the Claim for which this is prepared is

Roadrunner Prospector's Club Inc.

P.O. Box 56804

Phoenix, AZ. 85079

THIS IS NOT A CHANGE OF ADDRESS

Signature: Michael Grant

RECEIVED
D.L.M. AZ STATE OFFICE
PHOENIX, ARIZONA
Aug 23 2 27 PM 1996

22 / Cat

When recorded mail to:

Name: Roadrunner Prospector's Club

Address: P.O. Box 56804

City/State/Zip: Phoenix, AZ. 85079

**MAINTENANCE FEE PAYMENT IN LIEU OF ASSESSMENT WORK FOR THE
UPCOMING ASSESSMENT YEAR BEGINNING SEPTEMBER 1, 1996.**

AMC #	Claim Name	County	County Data	Town- ship	Range	Section
328690	Calf #2	Yavapai	2746 689	8N	1W	10
328691	Calf #3	Yavapai	2746 691	8N	1W	10
328692	Calf #4	Yavapai	2746 693	8N	1W	10
328693	Calf #5	Yavapai	2746 695	8N	1W	10
328694	D. Udder 7	Yavapai	2746 697	8N	1W	23
328695	D. Udder 8	Yavapai	2746 699	8N	1W	23
328696	D. Udder 9	Yavapai	2746 701	8N	1W	14
328703	CeeDee #1	Yavapai	2746 703	8N	1W	5
328704	CeeDee #5	Yavapai	2746 705	8N	1W	5
328705	Genes Dream	Yavapai	2746 707-708	9.5N	2E	20,21
329388	Bad Luck	Yavapai	2780 912-913	12N	1W	14 23
329389	No Luck	Yavapai	2780 914-915	12N	1W	23
329390	Good Luck	Yavapai	2780 916-917	12N	1W	23 24
329391	Great Luck	Yavapai	2780 918-919	12N	1W	24
329392	Clinton	Yavapai	2780 920-921	12N 12N	1W 2W	30 25
329393	Clyde	Yavapai	2780 922-923	12N 12N	1W 2W	30 25
329394	Bonny	Yavapai	2780 924-925	12N	1W	30

The name and address of the owners of the Claim for which this is prepared is

Roadrunner Prospector's Club Inc.

P.O. Box 56804

Phoenix, AZ. 85079

THIS IS NOT A CHANGE OF ADDRESS

RECEIVED
B.L.M. AZ STATE OFFICE
Aug 23 2 27 PM '96
PHOENIX, ARIZONA

Signature: Michael Grant - Agent

104

When recorded mail to:

Name: Roadrunner Prospector's Club

Address: P.O. Box 56804

City/State/Zip: Phoenix, AZ. 85079

**MAINTENANCE FEE PAYMENT IN LIEU OF ASSESSMENT WORK FOR THE
UPCOMING ASSESSMENT YEAR BEGINNING SEPTEMBER 1, 1996.**

AMC #	Claim Name	County	County Data	Town- ship	Range	Section
38911	Diablo Placer	LaPaz	1089 958-959	4N	20W	24,25
232554	Megan Rose	LaPaz	85 16	4N	20W	26
248830	Sleeper	LaPaz	86 102	4N	20W	26
248832	Downstream	LaPaz	86 0567	4N	20W	26
259813	D6 Placer	LaPaz	86 4195	4N	20W	26
259814	Eastside Placed	LaPaz	86 4196	4N	20W	23
259815	Freeway Placer	LaPaz	86 4179	4N	20W	25
292017	C-6 Placer	LaPaz	86 6719	4N	20W	23
292924	CD7 Placer	LaPaz	86 6943	4N	20W	14,15,23

RECEIVED
B.L.M. AZ STATE OFFICE
PHOENIX, ARIZONA
AUG 23 2 27 PM '96

The name and address of the owners of the Claim for which this is prepared is

Roadrunner Prospector's Club Inc.

P.O. Box 56804

Phoenix, AZ. 85079

THIS IS NOT A CHANGE OF ADDRESS

Signature: Michael Grant - Agent

1-
304

July 23, 1995

D. Branson
Andrew Duncan
P. O. Box 2204
Wickenburg, Az. 85358

Bureau of Land Management
3707 N. 7th St. Box 16563
Phoenix, Az. 85011

RE: AMC # 64830

Dear Sir:

This letter is to notify you of our intent to hold the following
mining claim(Lode):

Catclaw A.M.C.# 64830 T.9N, R.4W, Sec. 6 Yavapai
County, Az.

Also enclosed is a check to cover our annual fees.

Thank You

RECEIVED
81 M. AZ STATE OFFICE

JUL 31 '95

9:00 A.M.
PHOENIX, ARIZONA

AUG 14 1995 JAB
ENTERED IN COMPUTER
96 maintenance fee

DB

UNITED STATES
DEPARTMENT OF THE INTERIOR
BUREAU OF LAND MANAGEMENT

RECEIPT AND ACCOUNTING ADVICE

NO. **2147339** 04

WG/AZ 07/31/95

Subject: CLAIM MAINTENANCE FEE 1996 (1) 2 8 13 100.00

Applicant:
D. H. BRANSON
PO BOX 2204
WICKENBURG AZ. 85358

Remitter: SAME CK. # 3053
684-3880

ENTERED IN COMPUTER

AUG 14 1995

JAB

LEASE MANAGEMENT DATA NEW UPDATE PAYMENT

ORIGINAL SERIAL NO.	ASG.	TYPE	ST.	CTY.	FUND SYMBOL	ACRES/UNITS	RATE
AMC 64830							

AMOUNT	ANV. DATE	EXP. DATE	BILL CYC.	S/C	DISTRICT	NEXT BILL	MISC. DATA	U of M	ACTUAL UNITS

ASSIGNMENT SERIAL NO.	ASG.	TYPE	ST.	CTY.	FUND SYMBOL	ACRES/UNITS	RATE

AMOUNT	ANV. DATE	EXP. DATE	BILL CYC.	S/C	DISTRICT	NEXT BILL	MISC. DATA	U of M	ACTUAL UNITS

APPLY REMITTANCE

ACTION	FUND SYMBOL	CTY.	AMOUNT
FILING FEE			
RENTAL			
UNEARNED			
REFUND			
TOTAL			
AMOUNT DUE			

Remarks:

Amc 64830

BY:

DATE:

- Lease in Escrow?
- KGS? Of Interest?
- Auto Escalates? Operating Rights?
- Auto Renew? Operator
- Bond Filed?

FOR MMS USE ONLY

BILLEE	FOREST REFUGE
NUMBER	
OCS SECTION	
CODE	

UNITED STATES
DEPARTMENT OF THE INTERIOR
BUREAU OF LAND MANAGEMENT

RECEIPT AND ACCOUNTING ADVICE

NO. **2147339** 04

WG/AZ 07/31/95

Subject: CLAIM MAINTENANCE FEE 1996 (1) 2 8 13 100.00

Applicant:
D. H. BRANSON
PO BOX 2204
WICKENBURG AZ. 85358

Remitter: SAME CK. # 3053
684-3880

ENTERED IN COMPUTER
AUG 14 1995
JAB

Assignor:

LEASE MANAGEMENT DATA									
<input type="checkbox"/> NEW <input type="checkbox"/> UPDATE <input type="checkbox"/> PAYMENT									
ORIGINAL SERIAL NO.	ASG.	TYPE	ST.	CTY.	FUND SYMBOL			ACRES/UNITS	RATE
AMC 64830									
AMOUNT	ANV. DATE	EXP. DATE	BILL CYC.	S/C	DISTRICT	NEXT BILL	MISC. DATA	U of M	ACTUAL UNITS
ASSIGNMENT SERIAL NO.	ASG.	TYPE	ST.	CTY.	FUND SYMBOL			ACRES/UNITS	RATE
AMOUNT	ANV. DATE	EXP. DATE	BILL CYC.	S/C	DISTRICT	NEXT BILL	MISC. DATA	U of M	ACTUAL UNITS

APPLY REMITTANCE

ACTION	FUND SYMBOL	CTY.	AMOUNT
FILING FEE			
RENTAL			
UNEARNED			
REFUND			
TOTAL			
AMOUNT DUE			

Remarks:
Amc 64830
JAB

BY: _____ DATE: _____

Lease in Escrow?
 KGS?
 Auto Escalates?
 Auto Renew?

Of Interest?
 Operating Rights?
 Operator
 Bond Filed?

FOR MMS USE ONLY

BILLEE	FOREST REFUGE
NUMBER	
OCS SECTION	
CODE	

**AFFIDAVIT OF
PERFORMANCE OF
ANNUAL ASSESSMENT WORK**

MN-2 © LawForms 3-80



<p>Effective Date <u>Aug 15, 1994</u></p>	<p>County and State</p>
<p>AFFIANT (Name, Address, and Zip Code) <u>JACK BARTHOLOMEW</u> <u>P.O. BOX 144</u> <u>YARNELL AZ 85362</u></p>	<p>OWNERS OF MINING CLAIM (Names, Addresses, and Zip Codes) <u>JACK BARTHOLOMEW</u> <u>P.O. BOX 144</u> <u>YARNELL AZ. 85362</u></p>
<p>Mining Claim (Name, Number, and Mining District) <u>CAT CLAW AMC 64830</u> <u>WEAVER</u></p>	<p>Period of Time Covered by this Affidavit (give dates) <u>AUG 93 TO AUG 94</u></p>

Recording and Filing Information

The Location Notice of this Mining Claim is recorded at Docket 912, Page 1246, Mining District, in the Office of the County Recorder of YAVAPAI County, Arizona.

The Location Notice is also filed under filing serial number 64830 with the proper BLM office Located in Phoenix in the State of AZ.

PURSUANT TO ARS §27-208 and 43-CFR 3833.2 Affiant States:

1. Affiant is a citizen of the United States, is over 18 years of age, resides at the above address and is personally acquainted with the above described mining claim.

2. During the period of time stated above, at least \$ 300.00 worth of work and improvements were done and performed upon Mining Claim not including the location work of the claim.

3. The work and improvements were made by and at the expense of the above named Owner of Mining Claim for the purposes of complying with the laws of the United States pertaining to assessment or annual work.

4. The following persons were employed by Owner of Mining Claim and labored upon Mining Claim and did the work and improvements:

Jenny Brent J+J Mining
CARL Nugent

5. The following work was performed on Mining Claim:

Run 50 Ynds OR PLACER material Dredging.
Run 100 Ynds OF PLACER material SLUICING
Repaired Roads. + Ponds For Water Storage.
Stock Piled 100 Yds material.

RECEIVED
BLM AZ STATE OFFICE
OCT 11 10 57 AM '94
PHOENIX ARIZONA

Jack Bartholomew

Signatures of Affiant

<p>STATE OF: <u>Arizona</u> COUNTY OF: <u>Yavapai</u></p>	<p>Verification. On this date, before me, a Notary Public, personally appeared: <u>JACK BARTHOLOMEW</u> who, being duly sworn upon oath, stated that he had read this document and knows of his own knowledge that the facts stated within are true and correct, except for those matters based on information which he believes to be true.</p>	<p>Signature of Notary Public: <u>Jerry W. Redman</u> Notary-Expiration Date: My Commission Expires June 30, 1995</p>
<p>Date of Verification <u>10-8-94</u></p>		

INSTRUCTIONS: Record in Office of County Recorder for County where claim is located before December 31 and file with proper BLM office before December 30 each year.

This instrument was recorded or filed at the request of:

CERTIFICATE OF RECORDATION OR FILING

I certify that this instrument was filed or recorded on the date, at the time, in the docket, beginning with the page number, and with the fee number and file number stamped in the top space of this instrument. If the instrument is of multiple pages, the docket and page set forth represent the first page of that instrument and that instrument extends through Docket _____ Page _____

The recording official is directed to return this instrument or a copy thereof to the above person.

Official Certifying Recordation

Deputy

RECORDED IN COMPUTER

10/12/94 MAH

UNITED STATES
DEPARTMENT OF THE INTERIOR
BUREAU OF LAND MANAGEMENT

FORM APPROVED
OMB NO. 1004-0114
Expires: March 31, 1997

MAINTENANCE FEE PAYMENT WAIVER CERTIFICATION

This small miner waiver is filed to hold the claims/sites listed below for the assessment year beginning at noon on the first September 1 following the official filing of this form with BLM.

The undersigned owner(s) of the mining claims/sites listed below hereby certify under penalty of 18 U.S.C. 1001 and 43 U.S.C. 1212 that:

I/We control, or will control, ten or fewer mining claims/sites located and maintained on Federal land in the United States of America on the August 31 that is one day before the beginning of the assessment year indicated in line one above.

I/We have/will performed/performed assessment work upon the claims listed below for the current assessment year as of the August 31 indicated in line three above. This work meets the requirements of the General Mining Law of 1872, as amended; the Act of August 10, 1993; and the regulations at 43 CFR 3833 and 3850. Such work will be described on our affidavit of labor.

648300

The mining claims and sites for which the above waiver from payment of the maintenance fees is made are:

CLAIM NAME	BLM RECORDATION SERIAL NUMBER
1. CAT CLAIM	AMC# 64830
2.	
3.	
4.	
5.	
6.	
7.	
8.	
9.	
10.	

RECEIVED
BLM AZ STATE OFFICE
SEP 20 1994
900 AM.
PHOENIX, ARIZONA

All owner(s) of the above mining claims and sites are filing for this waiver.

I/We understand and acknowledge that pursuant to 43 U.S.C. 1212 and 18 U.S.C. 1001, the filing of a false, fictitious, or fraudulent document with the Bureau of Land Management may result in a fine of up to \$10,000, a prison term not to exceed five years, or both.

Jack BARTHOLOMEW
(Owner's Name - Please Print)

Jack Bartholomew
(Owner's Signature)

P.O. Box 144
(Street or P.O. Box)

YARWELL AZ 85362
(City) (State) (Zip Code)

(Owner's Name - Please Print)

(Owner's Signature)

(Street or P.O. Box)

(City) (State) (Zip Code)

(Owner's Name - Please Print)

(Owner's Signature)

(Street or P.O. Box)

(City) (State) (Zip Code)

(Owner's Name - Please Print)

(Owner's Signature)

(Street or P.O. Box)

(City) (State) (Zip Code)

(Continued on reverse)

ENTERED IN COMPUTER

9/21/94 MJA

Handwritten initials

(Owner's Name - Please Print)	(Owner's Signature)		
(Street or P.O. Box)	(City)	(State)	(Zip Code)
(Owner's Name - Please Print)	(Owner's Signature)		
(Street or P.O. Box)	(City)	(State)	(Zip Code)
(Owner's Name - Please Print)	(Owner's Signature)		
(Street or P.O. Box)	(City)	(State)	(Zip Code)
(Owner's Name - Please Print)	(Owner's Signature)		
(Street or P.O. Box)	(City)	(State)	(Zip Code)

INSTRUCTIONS

1. This certification of waiver from payment of maintenance fees is made under the provisions of the Act of August 10, 1993 (107 Stat. 312 [1993]), and §1744 of Title 43 and §28-28k of Title 30 of the United States Code; and the regulations thereunder (43 CFR 3833 and 3850).
2. This waiver must be filed in advance of the assessment year for which a waiver is sought, but in no event be filed later than the August 31st preceding the assessment year for which the waiver is sought.
3. You must still record your affidavit of assessment work for claims listed and/or Notices of Intention to Hold for any sites listed with the BLM by each December 30th, and the local recording office under State law, as in the past.
4. This waiver must be filed in the BLM State Office where the mining claims are recorded.
5. If the claims and sites are located in more than one State, a separate waiver form must be filed in each State in which they are held. The total number of claims and sites listed on separate waiver forms cannot exceed ten.
6. All claim names and Bureau of Land Management (BLM) serial numbers must be listed for all mining claims and sites for which a waiver is sought.
7. All owners and their addresses must be listed.
8. This waiver form must be signed by all of the owners or their designated agent. If an agent is designated, a statement appointing the agent, must be submitted with this certification, if a designation of agent is not currently on file with the BLM State office where your claims and sites are recorded.
9. Mining claims and sites held by a husband and wife, either jointly or individually, or their children under the age of discretion, shall be counted towards the 10 claim limit. Mining claims and sites held in co-ownership, or by an association of locators, by a partnership, or by a corporation shall be counted towards the 10 claim limit for claimants that have an interest in these entities.
10. Failure to pay the maintenance fee or meet the requirements for waiver from payment of the maintenance fee by any August 31st deadline for the following assessment year shall cause the mining claims and sites to be declared null and void.

NOTICE

The Privacy Act of 1974 and the regulation in 43 CFR 2.48(d) provide that you be furnished the following information in connection with the information required by this certification of exemption from rental fees form.

AUTHORITY: 30 U.S.C. 28-28e; 43 U.S.C. 1201, 1740, and 1744; and the Act of August 10, 1993 (107 Stat. 312); 43 CFR 3833 and 3850.

PRINCIPLE PURPOSE: This information is to be used to verify that the owner(s) of a mining claim has complied with the Act of August 10, 1993 (107 Stat. 312), and is entitled to perform assessment work in lieu of paying the maintenance fee for the mining claims listed on this form.

ROUTINE USE: (1) Adjudication of the claimant(s) certification of waiver from paying the maintenance fee otherwise required by the Act of August 10, 1993 (107 Stat. 312). (2) Disclosure may be made to appropriate Federal agencies when location is made within the agency's geographic area of responsibility. (3) Information from the record and/or the record will be transferred to the appropriate Federal, State, or local agency, or a member of the public in response to a specific request for pertinent information. (4) Information may also be provided to the

Department of Justice or in a proceeding before a court or adjudicative body; or to Federal, State, local or foreign agencies when needed for enforcement of civil or criminal codes or applicable regulations concerning title rights upon the public land.

EFFECT OF NOT PROVIDING INFORMATION: Disclosure of this information is required by the Act of August 10, 1993 (107 Stat. 312) and 43 CFR 3833 for those owner(s) wishing to take the small miners waiver allowed under 43 CFR 3833 and 3850. Failure to supply the information required in this form to support the owner(s) certification of waiver from payment of the otherwise required maintenance fees will result in the waiver being disallowed and the mining claims declared null and void by the Bureau of Land Management (BLM).


The Paperwork Reduction Act of 1980 (44 U.S.C. 3501, et seq.) requires us to tell you that:

This information is being collected to allow the BLM to determine if you qualify for a waiver from the payment of \$100 per mining claim maintenance fee established by the Act of August 10, 1993 (107 Stat. 312) and the implementing regulations at 43 CFR 3833 and 3850. A response to this request is required in accordance with the statute (107 Stat. 312) to retain your benefit.

BURDEN HOURS STATEMENT

Public reporting burden for this form is estimated to average 5 minutes per response, including time to review instructions, gathering and maintaining data, and completing and reviewing the form. Direct comments regarding this burden estimate, or any other aspect of this form, to the Department of the Interior, Bureau of Land Management, Information Collection Clearance Officer (871), 1849 C Street, N.W., Washington, D.C. 20240; and the Office of Management and Budget, Paperwork Reduction Project (1004-0114), Washington, D.C. 20503.

FOR OFFICIAL USE ONLY



ATT Tom RUTMEYER

Sep 17 1994

Dear Sir,

This is to comply with my conversation with your office Sept 16, 94, in regard to my claim, and Small Mines Expt.

The claim is named 'CAT CLAW'
WMC# 64830

The status of mining on this claim is still in progress in accordance to my letter of intent to your Deer Valley office, operation is same as 1993-1994 assessment year's

Please accept this as a notice of continuing my waiver for 1995- assessment year,

I am the owner of this claim Jack Bartholomew

Thank you for your help

Sincerely Jack Bartholomew

Has 94 Exemption *yes*
is Sole owner *yes*
Has 1 MC in U.S.

9:00 A.M.
PHOENIX, ARIZONA

SEP 20 '94

RECEIVED
BLM AZ STAFF OFFICE

UNITED STATES
DEPARTMENT OF THE INTERIOR
BUREAU OF LAND MANAGEMENT

FORM APPROVED
OMB NO. 1004-0114
Expires: May 31, 1996

CERTIFICATION OF EXEMPTION FROM PAYMENT OF RENTAL FEE

B
09

64830

#50

SEE INSTRUCTIONS ON FLAP

This small miners exemption is filed for the assessment year beginning at noon on September 1, 1993, and ending at noon on September 1, 1994.

The undersigned owner(s) of the mining claim listed below hereby certify under penalty of 18 U.S.C. 1001 and 43 U.S.C. 1212 that:

I/We own ten or fewer mining claims/sites located and maintained in the United States of America.

I/We have a total of less than ten acres of unreclaimed surface disturbance on the claims/sites resulting from exploration or mining activities.

The ten or fewer mining claims listed below are operated under a Notice, Plan of Operations, Special Use Permit, or other State or local permit, as described in the regulations at 43 CFR 3833.1-6, issued by: **BLM PHOENIX AREA**

and the serial number or other designation of such Notice, Plan of Operations, or Permit is: **AZA 24269**

Please check the appropriate box indicating production or exploration that applies to your claims, and complete the production information if that applies.

I/We have produced from the mining claims/sites listed below more than \$1,500 and less than \$800,000 in gross revenues of a mineral commodity(ies) during the above assessment year that are subject to the General Mining Law of 1872, as amended; the Act of October 5, 1992; and regulations at 43 CFR 3833.1-6 and 3850.

COMMODITY(IES)	GROSS DOLLAR VALUE PRODUCED
Placer Gold	41,895

I/We have or will perform exploration work upon the lode and/or placer claims listed below that meets the requirements of the General Mining Law of 1872, as amended; the Act of October 5, 1992; and the regulations at 43 CFR 3833.1-6 and 3850. Such work will be described on our affidavit of labor.

Lode and/or placer claims for which the above exemption from payment of the rental fees is made are:

CLAIM NAME	BLM RECORDATION SERIAL NUMBER	COUNTY	RECORDATION BOOK	PAGE
CAT CIAW	AMC 64830	YAVAPIA	912	1246

RECEIVED
BLM AZ STATE OFFICE
Aug 18 11 37 AM '93
PHOENIX, ARIZONA

ENTERED IN COMPUTER

483 8/19/93 @

The owner(s) of the above lode and/or placer claims are:

NAME	ADDRESS	STATE	ZIP CODE
JACK BARTHLOMEW	P O Box 144, YANELL	AZ	85362

This exemption is filed by the above listed owner(s) in the State of _____ for this assessment year.


I/We understand and acknowledge that pursuant to 43 U.S.C. 1212 and 18 U.S.C. 1001, the filing of a false, fictitious, or fraudulent document with the Bureau of Land Management may result in a fine of up to \$10,000, a prison term not to exceed five years, or both.

Subscribed and sworn to before me this 18 day of August, 1993.

[SEAL]

JACK BARTHLOMEW
(Owner's Name - Please Print)

Wanda Johnson
(Notary Public)



Jack Bartholomew
(Owner's Signature)

(Date Commission Expires)

Subscribed and sworn to before me this ____ day of _____, 199__.

[SEAL]

(Owner's Name - Please Print)

(Notary Public)

(Owner's Signature)

(Date Commission Expires)

Subscribed and sworn to before me this ____ day of _____, 199__.

[SEAL]

(Owner's Name - Please Print)

(Notary Public)

(Owner's Signature)

(Date Commission Expires)

Subscribed and sworn to before me this ____ day of _____, 199__.

[SEAL]

(Owner's Name - Please Print)

(Notary Public)

(Owner's Signature)

(Date Commission Expires)

Subscribed and sworn to before me this ____ day of _____, 199__.

[SEAL]

(Owner's Name - Please Print)

(Notary Public)

(Owner's Signature)

(Date Commission Expires)

UNITED STATES
DEPARTMENT OF THE INTERIOR
BUREAU OF LAND MANAGEMENT

FORM APPROVED
OMB NO. 1004-0114
Expires: May 31, 1996

64830

#50

CERTIFICATION OF EXEMPTION FROM PAYMENT OF RENTAL FEE

SEE INSTRUCTIONS ON FLAP

This small miners exemption is filed for the assessment year beginning at noon on September 1, 1992, and ending at noon on September 1, 1993.

The undersigned owner(s) of the mining claim listed below hereby certify under penalty of 18 U.S.C. 1001 and 43 U.S.C. 1212 that:

I/We own ten or fewer mining claims/sites located and maintained in the United States of America.

I/We have a total of less than ten acres of unreclaimed surface disturbance on the claims/sites resulting from exploration or mining activities.

The ten or fewer mining claims listed below are operated under a Notice, Plan of Operations, Special Use Permit, or other State or local permit, as described in the regulations at 43 CFR 3833.1-6, issued by: **BLM PHONIX AREA**

and the serial number or other designation of such Notice, Plan of Operations, or Permit is: **AZA 24269**

Please check the appropriate box indicating production or exploration that applies to your claims, and complete the production information if that applies.

I/We have produced from the mining claims/sites listed below more than \$1,500 and less than \$800,000 in gross revenues of a mineral commodity(ies) during the above assessment year that are subject to the General Mining Law of 1872, as amended; the Act of October 5, 1992; and regulations at 43 CFR 3833.1-6 and 3850.

COMMODITY(IES)	GROSS DOLLAR VALUE PRODUCED
Placer Gold	\$ 1,895

I/We have or will perform exploration work upon the lode and/or placer claims listed below that meets the requirements of the General Mining Law of 1872, as amended; the Act of October 5, 1992; and the regulations at 43 CFR 3833.1-6 and 3850. Such work will be described on our affidavit of labor.

Lode and/or placer claims for which the above exemption from payment of the rental fees is made are:

CLAIM NAME	BLM RECORDATION SERIAL NUMBER	COUNTY	RECORDATION BOOK	PAGE
CAT CIAW	AMC 64830	YAVAPIA	912	1246

ENTERED IN COMPUTER

483 8/19/93 (70)

RECEIVED
BLM AZ STATE OFFICE
PHOENIX, ARIZONA
AUG 18 11 37 AM '93

The owner(s) of the above lode and/or placer claims are:

NAME	ADDRESS	STATE	ZIP CODE
JACK BARTHOLOMEW	P.O. Box 144 YARNELL	AZ	85362

EMERGED IN CONDUIT

ARIZONA
JUL 19 11 31 AM '97
NOTARY PUBLIC OFFICE
RECEIVED


This exemption is filed by the above listed owner(s) in the State of ARIZONA for this assessment year.

I/We understand and acknowledge that pursuant to 43 U.S.C. 1212 and 18 U.S.C. 1001, the filing of a false, fictitious, or fraudulent document with the Bureau of Land Management may result in a fine of up to \$10,000, a prison term not to exceed five years, or both.

JACK BARTHOLOMEW
(Owner's Name - Please Print)

Subscribed and sworn to before me this 18 day
of August, 1993.

[SEAL]



Jack Bartholomew
(Owner's Signature)

Wanda Johnson
(Notary Public)

July 1, 1997
(Date Commission Expires)

Subscribed and sworn to before me this _____ day
of _____, 199__.

[SEAL]

(Owner's Name - Please Print)

(Notary Public)

(Owner's Signature)

(Date Commission Expires)

Subscribed and sworn to before me this _____ day
of _____, 199__.

[SEAL]

(Owner's Name - Please Print)

(Notary Public)

(Owner's Signature)

(Date Commission Expires)

Subscribed and sworn to before me this _____ day
of _____, 199__.

[SEAL]

(Owner's Name - Please Print)

(Notary Public)

(Owner's Signature)

(Date Commission Expires)

Subscribed and sworn to before me this _____ day
of _____, 199__.

[SEAL]

(Owner's Name - Please Print)

(Notary Public)

(Owner's Signature)

(Date Commission Expires)

**AFFIDAVIT OF
PERFORMANCE OF
ANNUAL ASSESSMENT WORK**

MN-2 © LawForms 3-80

64830
41



Effective Date NOV 30, 1993	County and State YAVAPAI AZ.
AFFIANT (Name, Address, and Zip Code) JACK BARTHOLOMEW P.O. Box 144 YARNELL AZ 85362	OWNERS OF MINING CLAIM (Names, Addresses, and Zip Codes) JACK BARTHOLOMEW P.O. Box. 144 YARNELL AZ 85362
Mining Claim (Name, Number, and Mining District) CAT CLAW AMC 64830 Weaver	Period of Time Covered by this Affidavit (give dates) Jan 1, 1992 - NOV 30, 1993

5
64
65
61
3 15 PM

Recording and Filing Information
The Location Notice of this Mining Claim is recorded at Docket 912, Page 1246,
Mining District, in the Office of the County Recorder of YAVAPAI County, Arizona.
The Location Notice is also filed under filing serial number 64830 with the proper BLM office Located in PCONIX in the State of AZ.

PURSUANT TO ARS §27-208 and 43-CFR 3833.2 Affiant States:

- Affiant is a citizen of the United States, is over 18 years of age, resides at the above address and is personally acquainted with the above described mining claim.
- During the period of time stated above, at least \$ 300.00 worth of work and improvements were done and performed upon Mining Claim not including the location work of the claim.
- The work and improvements were made by and at the expense of the above named Owner of Mining Claim for the purposes of complying with the laws of the United States pertaining to assessment or annual work.
- The following persons were employed by Owner of Mining Claim and labored upon Mining Claim and did the work and improvements:

CAREL Nuggent

5. The following work was performed on Mining Claim:
**Water Line To mill site ongoing Small Scale Mining
Dredge + Sluice, Apx. \$2,000 of placer gold
Recovered. Stock Piled ore with Backhoe To run
in 1994.**

RECEIVED
BLM AZ STATE OFFICE
DEC 6 1993
9:00 A.M.
PHOENIX, ARIZONA


Exemption on file

Jack Bartholomew
Signatures of Affiant

STATE OF: <u>ARIZONA</u> COUNTY OF: <u>YAVAPAI</u>	Verification. On this date, before me a Notary Public, personally appeared: <i>Jack Bartholomew</i> who, being duly sworn upon oath, stated that he had read this document and knows of his own knowledge that the facts stated within are true and correct, except for those matters based on information which he believes to be true.	Signature of Notary Public: <i>Sharon K. Thrice</i> OFFICIAL SEAL SHARON K. THRIE NOTARY PUBLIC ARIZONA Notary Expiration Date: <u>Jan. 15, 1994</u>
Date of Verification <u>11/30/93</u>		

INSTRUCTIONS: Record in Office of County Recorder for County where claim is located before December 31 and file with proper BLM office before December 30 each year.

This instrument was recorded or filed at the request of:



INSTRUMENT # 9360592
OFFICIAL RECORDS OF
YAVAPAI COUNTY
MARGO W. CARSON
REQUEST OF:
JACK BARTHOLOMEW
DATE: 11/30/93 TIME: 09:20
FEE: 5.00 SC: 4.00 FT: 1.00
BOOK 2735 PAGE 863 PAGES: 001

CERTIFICATE OF RECORDATION OR FILING

I certify that this instrument was filed or recorded on the date, at the time, in the docket, beginning with the page number, and with the fee number and file number stamped in the top space of this instrument. If the instrument is of multiple pages, the docket and file number which represent the first page of that instrument and that instrument extends through Docket _____ Page _____

INDEXED & MICROFILMED

Official Certifying Recordation	Deputy
---------------------------------	--------

BOOK 2735 PAGE 863

UNITED STATES
DEPARTMENT OF THE INTERIOR
BUREAU OF LAND MANAGEMENT

RECEIPT AND ACCOUNTING ADVICE

NO. 1975976 04

WB/AZ 12/06/93

Subject: AFFIDAVITS OF ASSESSMENT WORK (1)

2 6 12

5.00

Applicant:

JACK S. BARTHOLOMEW
BOX 144
YARNELL AZ. 85362

Remitter: SAME CK. #259

Assignor:

LEASE MANAGEMENT DATA										
<input type="checkbox"/> NEW <input type="checkbox"/> UPDATE <input type="checkbox"/> PAYMENT										
ORIGINAL SERIAL NO.	ASG.	TYPE	ST.	CTY.	FUND SYMBOL			ACRES/UNITS	RATE	
AMC 64830										
AMOUNT	ANV. DATE	EXP. DATE	BILL CYC.	S/C	DISTRICT	NEXT BILL	MISC. DATA	U of M	ACTUAL UNITS	
ASSIGNMENT SERIAL NO.	ASG.	TYPE	ST.	CTY.	FUND SYMBOL			ACRES/UNITS	RATE	
AMOUNT	ANV. DATE	EXP. DATE	BILL CYC.	S/C	DISTRICT	NEXT BILL	MISC. DATA	U of M	ACTUAL UNITS	

APPLY REMITTANCE			
ACTION	FUND SYMBOL	CTY.	AMOUNT
FILING FEE			
RENTAL			
UNEARNED			
REFUND			
TOTAL			
AMOUNT DUE			

Remarks:

BY: _____ DATE: _____

Lease in Escrow?
 KGS?
 Auto Escalates?
 Auto Renew?

Of Interest?
 Operating Rights?
 Operator
 Bond Filed?

FOR MMS USE ONLY		
BILLEE		FOREST REFUGE
NUMBER		
OCS SECTION		
CODE		

RUSH

AFFIDAVIT OF PERFORMANCE OF ANNUAL ASSESSMENT WORK

MN-2 © LawForms 3-80

64830
JR
Lp

BK	FEE
MAP	\$
PCL	\$4
	\$5

Effective Date <u>NOV 18, 1992</u>	County and State <u>YAVAPAI AZ</u>
Affiant (Name, Address, and Zip Code)	OWNERS OF MINING CLAIM (Names, Addresses, and Zip Codes) <u>JACK BARTHOLOMEW</u> <u>P.O. BOX 144</u> <u>YARNELL AZ 85362</u>
Mining Claim (Name, Number, and Mining District) <u>CAT CLAW. AMC 64830</u> <u>Weaver, Dist</u>	Period of Time Covered by this Affidavit (give dates) <u>JAN 1, 1992</u> <u>AUG 30, 1992</u>

Recording and Filing Information
 The Location Notice of this Mining Claim is recorded at Docket 912, Page 1246
 Mining District, in the Office of the County Recorder of YAVAPAI County, Arizona.
 The Location Notice is also filed under filing serial number 64830 with the proper BLM office Located in PHOENIX AZ in the State of AZ

PURSUANT TO ARS §27-208 and 43-CFR 3833.2 Affiant States:

- Affiant is a citizen of the United States, is over 18 years of age, resides at the above address and is personally acquainted with the above described mining claim.
- During the period of time stated above, at least \$ 500⁰⁰ worth of work and improvements were done and performed upon Mining Claim not including the location work of the claim.
- The work and improvements were made by and at the expense of the above named Owner of Mining Claim for the purposes of complying with the laws of the United States pertaining to assessment or annual work.
- The following persons were employed by Owner of Mining Claim and labored upon Mining Claim and did the work and improvements:
JACK BARTHOLOMEW
TOM ENNIS
Tom DiCicco
- The following work was performed on Mining Claim:
8hr Dozer work, Road and Ponds, Stock Pile ORE,
10hr BACKhoe work on Ponds, + Stock pile ORE
Ongoing SMALL SCALE mining OF 5 TONS OF ORE

RECEIVED
 BLM AZ STATE OFFICE
 NOV 25 1992
 9:00 AM PHOENIX, ARIZONA

Jack Bartholomew
 Signatures of Affiant

STATE OF: <u>ARIZONA</u> COUNTY OF: <u>YAVAPAI</u>	Verification. On this date, before me, a Notary Public, personally appeared: <u>JACK Bartholomew</u> who, being duly sworn upon oath, stated that he had read this document and knows of his own knowledge that the facts stated within are true and correct, except for those matters based on information which he believes to be true.	Signature of Notary Public: <u>Kathleen V. Thurman</u> Notary Expiration Date: OFFICIAL SEAL KATHLEEN V. THURMAN NOTARY PUBLIC - STATE OF ARIZONA YAVAPAI COUNTY
Date of Verification <u>11-19-92</u>	INSTRUCTIONS: Record in Office of County Recorder for County where claim is located before December 31 and file with proper BLM office before December 30 each year.	

This instrument was recorded or filed at the request of:

I certify the time the fee the instr page se instr

INDEXED & MICROFILMED

Official C
BOOK 2559 PAGE 534

INSTRUMENT # 9250295
 OFFICIAL RECORDS OF
 YAVAPAI COUNTY
 LINDA S. WEEDON
 REQUEST OF:
JACK BARTHOLOMEW
 DATE: 11/19/92 TIME: 12:10
 FEE: 5.00 SC: 4.00 PT: 1.00
 BOOK 2559 PAGE 534 PAGES: 001

late, at d with of this et and id that

The recording official is directed to return this instrument or a copy thereof to the above person.

UNITED STATES
DEPARTMENT OF THE INTERIOR
BUREAU OF LAND MANAGEMENT

RECEIPT AND ACCOUNTING ADVICE

NO. 1950832 ⁰⁴
WB/AZ 11/25/92
ok
5.00

Subject: AFFIDAVITS OF ASSESSMENT WORK (1) 2 9 12

Applicant: JACK BARTHOLOMEW
BOX 144
YARNELL AZ 85362

SAME CK # 273

Remitter:

Assignor:

LEASE MANAGEMENT DATA NEW UPDATE PAYMENT

ORIGINAL SERIAL NO.	ASG.	TYPE	ST.	CTY.	FUND SYMBOL	ACRES/UNITS	RATE
AMC 64830							

AMOUNT	ANV. DATE	EXP. DATE	BILL CYC.	S/C	DISTRICT	NEXT BILL	MISC. DATA	U of M	ACTUAL UNITS

ASSIGNMENT SERIAL NO.	ASG.	TYPE	ST.	CTY.	FUND SYMBOL	ACRES/UNITS	RATE

AMOUNT	ANV. DATE	EXP. DATE	BILL CYC.	S/C	DISTRICT	NEXT BILL	MISC. DATA	U of M	ACTUAL UNITS

APPLY REMITTANCE

ACTION	FUND SYMBOL	CTY.	AMOUNT
FILING FEE			
RENTAL			
UNEARNED			
REFUND			
TOTAL			
AMOUNT DUE			

Remarks:

BY: *Acle Y* DATE:

Lease in Escrow?
 KGS? Of Interest?
 Auto Escalates? Operating Rights?
 Auto Renew? Operator
 Bond Filed?

FOR MMS USE ONLY

BILLEE NUMBER	FOREST REFUGE
OCS SECTION	
CODE	

RUSH

AFFIDAVIT OF PERFORMANCE OF ANNUAL ASSESSMENT WORK

MN-2 © LawForms 3-80

RECEIVED
BLM, AZ STATE OFFICE

64830

Below

Effective Date NOV. 18, 1991	County and State YAVAPAI AZ	DEC 5 '91	
AFFIANT (Name, Address, and Zip Code) JACK BARTHOLOMEW P.O. Box 144 YARNELL AZ. 85362	OWNERS OF MINING CLAIM (Names, Addresses, and Zip Codes) JACK BARTHOLOMEW P.O. Box 144 YARNELL AZ. 85362	9:00 A.M. PHOENIX, ARIZONA	
Mining Claim (Name, Number, and Mining District) CAT CLAW / AMC. 64830 / Weaver, Dist.	Period of Time Covered by this Affidavit (give dates) MARCH, 1 1991 - July. 10, 1991		

Recording and Filing Information

The Location Notice of this Mining Claim is recorded at Docket 912, Page 1246, Mining District, in the Office of the County Recorder of YAVAPAI County, Arizona.

The Location Notice is also filed under filing serial number 64830 with the proper BLM office Located in PHOENIX AZ. in the State of AZ.

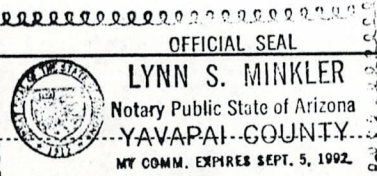
PURSUANT TO ARS §27-208 and 43-CFR 3833.2 Affiant States:

- Affiant is a citizen of the United States, is over 18 years of age, resides at the above address and is personally acquainted with the above described mining claim.
- During the period of time stated above, at least \$ 600.00 worth of work and improvements were done and performed upon Mining Claim not including the location work of the claim.
- The work and improvements were made by and at the expense of the above named Owner of Mining Claim for the purposes of complying with the laws of the United States pertaining to assessment or annual work.
- The following persons were employed by Owner of Mining Claim and labored upon Mining Claim and did the work and improvements:

By OWNER JACK BARTHOLOMEW + Bill NYE

5. The following work was performed on Mining Claim:

10 hr. Of Bulldozer WORK ON settling Ponds + water Ponds. Stock piled ORE. for Milling Road improvement RAW 2 TON ORE Test. Dredge.



Signatures of Affiant
Jack Bartholomew

STATE OF: <u>Arizona</u>	Verification. On this date, before me, a Notary Public, personally appeared: <u>Jack Bartholomew</u>	Signature of Notary Public: <i>[Signature]</i>
COUNTY OF: <u>Yavapai</u>	who, being duly sworn upon oath, stated that he had read this document and knows of his own knowledge that the facts stated within are true and correct, except for those matters based on information which he believes to be true.	Notary Expiration Date: <u>9-5-92</u>
Date of Verification		

INSTRUCTIONS: Record in Office of County Recorder for County where claim is located before December 31 and file with proper BLM office before December 30 each year.

This instrument was recorded or filed at the request of:

INDEXED & MICROFILMED

The recording official is directed to return this instrument or a copy thereof to the above person.

INSTRUMENT # 9145198
OFFICIAL RECORDS OF
YAVAPAI COUNTY
PATSY C. JENNEY
REQUEST OF:
JACK BARTHOLOMEW
DATE: 11/25/91 TIME: 10:50
FEE: 5.00 SC: 4.00 FT: 1.00
BOOK 2422 PAGE 364 PAGES: 001

BOOK 2422 PAGE 364

UNITED STATES
DEPARTMENT OF THE INTERIOR
BUREAU OF LAND MANAGEMENT

RECEIPT AND ACCOUNTING ADVICE

NO. 1667397
SM/AZ 12/05/91

Subject: AFFIDAVITS OF ASSESSMENT WORK (1) 2 16 12 5.00
2 16 08 5.00

Applicant:
JACK BARTHOLOMEW
P. O. BOX 144
YARNELL, AZ 85362

SAME - CK #200

Remitter:

Assignor:

LEASE MANAGEMENT DATA NEW UPDATE PAYMENT

ORIGINAL SERIAL NO.	ASG.	TYPE	ST.	CTY.	FUND SYMBOL	ACRES/UNITS	RATE
AMC 64830							

AMOUNT	ANV. DATE	EXP. DATE	BILL CYC.	S/C	DISTRICT	NEXT BILL	MISC. DATA	U of M	ACTUAL UNITS

ASSIGNMENT SERIAL NO.	ASG.	TYPE	ST.	CTY.	FUND SYMBOL	ACRES/UNITS	RATE

AMOUNT	ANV. DATE	EXP. DATE	BILL CYC.	S/C	DISTRICT	NEXT BILL	MISC. DATA	U of M	ACTUAL UNITS

APPLY REMITTANCE

ACTION	FUND SYMBOL	CTY.	AMOUNT
FILING FEE			
RENTAL			
UNEARNED			
REFUND			5.00
TOTAL			
AMOUNT DUE			

Remarks:

overpayment
Ack. sep

BY: *Lois J. Carnell* DATE: 12-6-91

Lease in Escrow?
 KGS? Of Interest?
 Auto Escalates? Operating Rights?
 Auto Renew? Operator
Bond Filed?

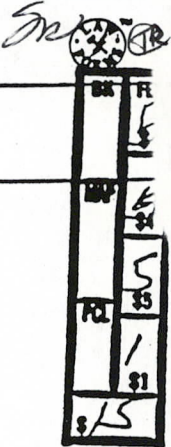
FOR MMS USE ONLY

BILLEE	FOREST REFUGE
NUMBER	
OCS SECTION	
CODE	

**AFFIDAVIT OF
PERFORMANCE OF
ANNUAL ASSESSMENT WORK**

MN-2 © LawForms 3-80

64830



Effective Date <u>Aug 27, 1990</u>	County and State <u>YAVAPAI AZ.</u>
AFFIANT (Name, Address, and Zip Code) <u>JACK BARTHOLOMEW P.O. Box 144 YARNELL AZ 85362</u>	OWNERS OF MINING CLAIM (Names, Addresses, and Zip Codes) <u>JACK BARTHOLOMEW P.O. Box 144 YARNELL AZ 85362</u>
Mining Claim (Name, Number, and Mining District) <u>CAT CLAW AMC 64830 WEAVER,</u>	Period of Time Covered by this Affidavit (give dates) <u>AUG 29, 89 - AUG 27 90</u>

Recording and Filing Information
The Location Notice of this Mining Claim is recorded at Docket 912, Page 1246,
Mining District, in the Office of the County Recorder of YAVAPAI County, Arizona.
The Location Notice is also filed under filing serial number 64830 with the proper BLM office Located in POW V in the State of AZ.

PURSUANT TO ARS §27-208 and 43-CFR 3833.2 Affiant States:

- Affiant is a citizen of the United States, is over 18 years of age, resides at the above address and is personally acquainted with the above described mining claim.
- During the period of time stated above, at least \$ 2,000.00 worth of work and improvements were done and performed upon Mining Claim not including the location work of the claim.
- The work and improvements were made by and at the expense of the above named Owner of Mining Claim for the purposes of complying with the laws of the United States pertaining to assessment or annual work.
- The following persons were employed by Owner of Mining Claim and labored upon Mining Claim and did the work and improvements:

SHAWN BRYNT Jean Brynt

RECEIVED
B.L.M. AZ STATE OFFICE
DEC 10 1990
7:45 A.M.
PHOENIX, ARIZONA

- The following work was performed on Mining Claim:
Cut Tailing Pond, WATER Pond, milled 200 TON PLACER MAT.
Improved Access Road


BOOK **2282** PAGE **596**

Jack Bartholomeu
Signature of Affiant

STATE OF: <u>Arizona</u> COUNTY OF: <u>Yavapai</u> Date of Verification <u>8-27-90</u>	Verification. On this date, before me, a Notary Public, personally appeared: <u>Jack Bartholomeu</u> who, being duly sworn upon oath, stated that he had read this document and knows of his own knowledge that the facts stated within are true and correct, except for matters based on information which he believes to be true.	Signature of Notary Public: <u>Kathron M. Gonzales</u> Notary Expiration Date: _____ KATHRON M. GONZALES NOTARY PUBLIC - STATE OF ARIZONA YAVAPAI COUNTY My Comm. Expires March 3, 1991
---	---	---

INSTRUCTIONS: Record in Office of County Recorder for County where claim is located and file with proper BLM office before December 30 each year.

This instrument



INSTRUMENT # 9032905
OFFICIAL RECORDS OF
YAVAPAI COUNTY
PATSY C. JENNEY
REQUEST OF:
JACK BARTHOLOMEW
DATE: 08/27/90 TIME: 15:00
FEE: 5.00 SC: 4.00 PT: 1.00
BOOK 2282 PAGE 596 PAGES: 001

CERTIFICATE OF RECORDATION OR FILING.

I certify that this instrument was filed or recorded on the date, at the time, in the docket, beginning with the page number, and with the fee number and file number stamped in the top space of the instrument. If the instrument is of multiple pages, the docket and page set forth represent the first page of that instrument and the instrument extends through Docket _____ Page _____

Official Certifying Recordation _____ Deputy _____

INDEXED & MICROFILMED

UNITED STATES
DEPARTMENT OF THE INTERIOR
BUREAU OF LAND MANAGEMENT

RECEIPT AND ACCOUNTING ADVICE

NO. 1663425 04

SM/AZ 12/11/90

Subject: AFFIDAVITS OF ASSESSMENT WORK (1) 2 56 12 5.00

Applicant: JACK BARTHOLOMEW
P. O. BOX 144
YARNELL, AZ 85362

Remitter: SAME - CK #137

OK

Assignor:

LEASE MANAGEMENT DATA									
<input type="checkbox"/> NEW <input type="checkbox"/> UPDATE <input type="checkbox"/> PAYMENT									
ORIGINAL SERIAL NO.	ASG.	TYPE	ST.	CTY.	FUND SYMBOL			ACRES/UNITS	RATE
AMC 64830									
AMOUNT	ANV. DATE	EXP. DATE	BILL CYC.	S/C	DISTRICT	NEXT BILL	MISC. DATA	U of M	ACTUAL UNITS
ASSIGNMENT SERIAL NO.	ASG.	TYPE	ST.	CTY.	FUND SYMBOL			ACRES/UNITS	RATE
AMOUNT	ANV. DATE	EXP. DATE	BILL CYC.	S/C	DISTRICT	NEXT BILL	MISC. DATA	U of M	ACTUAL UNITS

APPLY REMITTANCE			
ACTION	FUND SYMBOL	CTY.	AMOUNT
FILING FEE			
RENTAL			
UNEARNED			
REFUND			
TOTAL			
AMOUNT DUE			

Remarks:

ack w9

BY: _____ DATE: _____

Lease in Escrow?
 KGS?
 Auto Escalates?
 Auto Renew?

Of Interest?
 Operating Rights?
 Operator
 Bond Filed?

FOR MMS USE ONLY

BILLEE	FOREST REFUGE
NUMBER	
OCS SECTION	
CODE	

**AFFIDAVIT OF
PERFORMANCE OF
ANNUAL ASSESSMENT WORK**

MN-2 © LawForms 3-80

64830 SG



Effective Date <i>Sept 1, 1989 - Aug 31, 1990</i>	County and State <i>YAVAPAI, ARIZONA</i>
AFFIANT (Name, Address, and Zip Code) <i>John W. Elphinstone 1851 W DEVONSHIRE MESA, AZ. 85201</i>	OWNERS OF MINING CLAIM (Names, Addresses, and Zip Codes) <i>Wm. B. Feeney 4711 E ELENA AVE MESA AZ.</i> <i>John W. Elphinstone 1851 W DEVONSHIRE MESA, AZ. 85201</i>
Mining Claim (Name, Number, and Mining District) <i>B.J. CLAIM No 2 WEAVER</i>	Period of Time Covered by this Affidavit (give dates) <i>Sept 1, 1989 - Aug 31, 1990</i>

Recording and Filing Information
The Location Notice of this Mining Claim is recorded at Docket 2073, Page 6,
Mining District, in the Office of the County Recorder of YAVAPAI County, Arizona.
The Location Notice is also filed under filing serial number 64831 with the proper BLM office Located
MARICOPA County, PHX in the State of ARIZONA.

PURSUANT TO ARS §27-208 and 43-CFR 3833.2 Affiant States:

- Affiant is a citizen of the United States, is over 18 years of age, resides at the above address and personally acquainted with the above described mining claim.
- During the period of time stated above, at least \$ 100.00 worth of work and improvements were done and performed upon Mining Claim not including the location work of the claim.
- The work and improvements were made by and at the expense of the above named Owner of Mining Claim for the purposes of complying with the laws of the United States pertaining to assessment or annual work.
- The following persons were employed by Owner of Mining Claim and labored upon Mining Claim and did the work and improvements:

Work done by Owners

5. The following work was performed on Mining Claim:

Excavation + Testing

RECEIVED
BLM, AZ STATE OFFICE
NOV 14 11 09 AM '90
PHOENIX, ARIZONA

BK
MAP
PCL
S/K

John W. Elphinstone

Signatures of Affiant

STATE OF: <u>ARIZONA</u> COUNTY OF: <u>MARICOPA</u>	Verification. On this date, before me, a Notary Public, personally appeared: <i>John W. Elphinstone</i>	Signature of Notary Public: <i>Tracie S. Vandamme</i>
Date of Verification <i>8/27/90</i>	Notary Public Seal: TRACIE S. VANDAMME Notary Public, State of Arizona MARICOPA COUNTY	Notary Expiration Date: <i>1-31-94</i>

INSTRUCTIONS: Record in Office of the County Recorder for County where claim is located before December 31 and file with proper BLM office before December 31 each year.

This instrument was recorded or filed at the request of:

INDEXED & MICROFILMED

The recording official is directed to return this instrument or a copy thereof to the above person.

I certify the time the fee instrument page set instrument		INSTRUMENT # 9033719 OFFICIAL RECORDS OF YAVAPAI COUNTY PATSY C. JENNEY REQUEST OF: JOHN W. ELPHINSTONE DATE: 08/31/90 TIME: 10:15 FEE: 5.00 SC: 4.00 PT: BOOK 2284 PAGE 193 PAGES: 001
	Official C	

AFFIDAVIT OF PERFORMANCE OF ANNUAL ASSESSMENT WORK 64880 SG

MN-2 © LawForms 3-80



Effective Date <i>Sept 1, 1989 - Aug 31, 1990</i>	County and State <i>YAVAPAI, AZ</i>
AFFIANT (Name, Address, and Zip Code) <i>John W Elphinstone 1851 W DEVONSHIRE MESA, AZ. 85201</i>	OWNERS OF MINING CLAIM (Names, Addresses, and Zip Codes) <i>Wm. B. Freney John W Elphinstone 4711 E. ELENA AVE 1851 W DEVONSHIRE MESA, AZ. MESA, AZ. 85201</i>
Mining Claim (Name, Number, and Mining District) <i>B. J. Claim No. 3. Weaver</i>	Period of Time Covered by this Affidavit (give dates) <i>Sept 1, 1989 - Aug 31, 1990</i>
Recording and Filing Information The Location Notice of this Mining Claim is recorded at Docket <i>2073</i> , Page <i>5</i> , Mining District, in the Office of the County Recorder of <i>YAVAPAI</i> County, Arizona. The Location Notice is also filed under filing serial number <i>64832</i> with the proper BLM office Located <i>MARICOPA County, P.A.</i> in the State of <i>ARIZONA</i> .	

PURSUANT TO ARS §27-208 and 43-CFR 3833.2 Affiant States:

1. Affiant is a citizen of the United States, is over 18 years of age, resides at the above address and personally acquainted with the above described mining claim.

2. During the period of time stated above, at least \$ *100⁰⁰* worth of work and improvements were done and performed upon Mining Claim not including the location work of the claim.

3. The work and improvements were made by and at the expense of the above named Owner of Mining Claim for the purposes of complying with the laws of the United States pertaining to assessment or annual work.

4. The following persons were employed by Owner of Mining Claim and labored upon Mining Claim and did the work and improvements:

Work done by OWNERS

5. The following work was performed on Mining Claim:


EXCAVATION + TESTING.

RECEIVED
BLM, AZ STATE OFFICE
NOV 14 11 08 AM '90
PHOENIX, ARIZONA

BK
MAP
FCL
S/L

John W Elphinstone

Signatures of Affiant

STATE OF: <i>ARIZONA</i> COUNTY OF: <i>MARICOPA</i>	Verification. On this date, before me, a Notary Public, SS. personally appeared: <i>John W. Elphinstone</i> who, being duly sworn upon oath, stated that he had read this document and knows of his own knowledge that the facts stated within are true and correct, except for those matters based on information which he believes to be true.	Signature of Notary Public: SS. <i>Tracie S. Vandamme</i> Notary Expiration Date:
Date of Verification <i>8/27/90</i>		


INSTRUCTIONS: Record in Office of County Recorder for County where claim is located by December 30 each year.

This instrument was recorded or filed at the request of:

INDEXED & MICROFILMED

The recording official is directed to return this instrument or a copy thereof to the above person.

CERTIFICATE OF RECORDATION OR FILING

	INSTRUMENT # <i>9033718</i> OFFICIAL RECORDS OF YAVAPAI COUNTY PATSY C. JENNEY REQUEST OF: JOHN W ELPHINSTONE DATE: <i>08/31/90</i> TIME: <i>10:15</i> FEE: 5.00 SC: 4.00 FT: BOOK 2284 PAGE 192 PAGES: 001	he date, r, and w ace of t docket a at and t
--	---	--

UNITED STATES
DEPARTMENT OF THE INTERIOR
BUREAU OF LAND MANAGEMENT

RECEIPT AND ACCOUNTING ADVICE

NO. 1662160 04

SM/AZ 11/14/90

Subject: AFFIDAVITS OF ASSESSMENT WORK (2) 2 2 12 10.00
 Applicant: ✓

JOHN ELPHINSTONE, ET AL
1851 W. DEVONSHIRE
MESA, AZ 85201

Remitter: SAME - CK #4149
964-7369

OK eji

Assignor:

LEASE MANAGEMENT DATA									
<input type="checkbox"/> NEW <input type="checkbox"/> UPDATE <input type="checkbox"/> PAYMENT									
ORIGINAL SERIAL NO.	ASG.	TYPE	ST.	CTY.	FUND SYMBOL			ACRES/UNITS	RATE
AMC 64831-32									
AMOUNT	ANV. DATE	EXP. DATE	BILL CYC.	S/C	DISTRICT	NEXT BILL	MISC. DATA	U of M	ACTUAL UNITS
ASSIGNMENT SERIAL NO.	ASG.	TYPE	ST.	CTY.	FUND SYMBOL			ACRES/UNITS	RATE
AMOUNT	ANV. DATE	EXP. DATE	BILL CYC.	S/C	DISTRICT	NEXT BILL	MISC. DATA	U of M	ACTUAL UNITS

APPLY REMITTANCE			
ACTION	FUND SYMBOL	CTY.	AMOUNT
FILING FEE			
RENTAL			
UNEARNED			
REFUND			
TOTAL			
AMOUNT DUE			

Remarks:

Acknowledged 5/91


BY: _____ DATE: _____

- Lease in Escrow?
 - KGS?
 - Auto Escalates?
 - Auto Renew?
- Of Interest? _____
- Operating Rights? _____
- Operator _____
- Bond Filed? _____

FOR MMS USE ONLY	
BILLEE	FOREST REFUGE
NUMBER	
OCS SECTION	
CODE	

64831
570
47

STATE OF ARIZONA, } I hereby certify that the within instrument was filed and recorded | Fee No.:
County of _____ } ss. _____ |
In Docket No. _____, Page _____



INSTRUMENT # 8942716
OFFICIAL RECORDS OF
YAVAPAI COUNTY
PATSY C. JENNEY
REQUEST OF:
JOHN W ELPHINSTONE
DATE: 11/16/89 TIME: 11:05
FEE: 5.00 SC: 4.00 PT:
BOOK 2200 PAGE 870 PAGES: 001

INDEXED & MICROFILMED

When recorded mail to:
John W. Elphinstone
1851 W DEVONSHIRE
MESA, AZ. 85201

AFFIDAVIT OF PERFORMANCE OF ANNUAL WORK

State of Arizona }
County of YAVAPAI } ss

5 1 P 1 5 SP
Be. Map. Pol.

1. John W. Elphinstone
Name
1851 W DEVONSHIRE
Address
MESA. ARIZONA 85201
City State Zip

being duly sworn according to law deposes and says that they are a citizen of the United States more than eighteen years of age and that all of the facts set forth in this affidavit are true and correct according to the best of their knowledge, information and belief.

2. That they are personally acquainted with the mining claim named BJ CLAIM No 2 situate in the WEAVER Mining District, YAVAPAI County, Arizona, the location of which is recorded in the office of the County Recorder of that County in Book 2073, Page 6. Notice of location is posted in Section 5, Township 9 North, Range 4 WEST, G&SRB&M.

3. That between the dates of Sept 1, 1988 and AUGUST 31, 1989 at least One Hundred (\$ 100.00) dollars worth of work and improvements were done and performed upon this claim not including location work.

4. The work and improvements were made by and at the expense of John W Elphinstone + William B. Feeney (owners), owners of the mine for the purpose of complying with the laws of the United States pertaining to assessments or annual work.

5. John W Elphinstone (work done by owner)

were the names of the persons employed by the owner who labored to do the work and improvements.

6. The work and improvements done were Excavation + Testing.

RECEIVED
CASH REC'D
NOV 20 AM '89
1120
PAGE AND ACKNOWLEDGMENT OF

Dated Nov. 14, 1989 John W Elphinstone
Signature

SEAL

Subscribed to and sworn before me, a Notary Public, this 14th day of November, 1989, by JOHN W. ELPHINSTONE

My Commission expires MAR 31, 1990 Alletta Junderberg
Notary Public

STATE OF ARIZONA, } I hereby certify that the within instrument was filed and recorded Fee No.:
 County of _____ } ss. _____ at _____ M.
 In Docket No. _____ Page _____

When recorded mail to: John W. Elphinstone
1851 W DEVONSHIRE
MESA, AZ. 85201

Witness: _____

INDEXED & MICROFILMED

RECORDED YAVAPAI COUNTY ARIZONA

INSTRUMENT # 8942717
 OFFICIAL RECORDS OF
 YAVAPAI COUNTY
 PATSY C. JENNEY
 REQUEST OF:
 JOHN W ELPHINSTONE
 DATE: 11/16/89 TIME: 11:05
 FEE: 5.00 SC: 4.00 PT:
 BOOK 2200 PAGE 871 PAGES: 001

AFFIDAVIT OF PERFORMANCE OF ANNUAL WORK

State of Arizona }
 County of YAVAPAI } ss.

1. John W Elphinstone
 Name
1851 W DEVONSHIRE
 Address
MESA, ARIZONA 85201
 City State Zip

being duly sworn according to law deposes and says that they are a citizen of the United States more than eighteen years of age and that all of the facts set forth in this affidavit are true and correct according to the best of their knowledge, information and belief.

2. That they are personally acquainted with the mining claim named B. J. CLAIM No 3 situate in the WEAVER Mining District, YAVAPAI County, Arizona, the location of which is recorded in the office of the County Recorder of that County in Book 2073, Page 5. Notice of location is posted in Section 5, Township 9 North, Range 4 West, G&SRB&M.

3. That between the dates of Sept 1, 1988 and August 31, 1989 at least ONE HUNDRED (\$ 100.00) dollars worth of work and improvements were done and performed upon this claim not including location work.

4. The work and improvements were made by and at the expense of John W Elphinstone & William B. Feency, owners of the mine for the purpose of complying with the laws of the United States pertaining to assessments or annual work.

5. Work done by owner John W. Elphinstone
 were the names of the persons employed by the owner who labored to do the work and improvements.

6. The work and improvements done were EXCAVATION & TESTING.

Dated Nov. 14, 1989 John W Elphinstone
 Signature

Subscribed to and sworn before me, a Notary Public, this 14th day of November, 1989, by JOHN W. ELPHINSTONE

My Commission expires MAR 31 1990 Alletta Funderburg
 Notary Public

RECEIVED
 BLM. STATE OFFICE
 CASH REC'D
 NO. 37
 11 20 AM '89
 # OF THIS INSTRUMENT / AND AGENCIES RECEIVED /

UNITED STATES
DEPARTMENT OF THE INTERIOR
BUREAU OF LAND MANAGEMENT

RECEIPT AND ACCOUNTING ADVICE

NO. 1674318

OK
1000

Subject: AFFIDAVIT OF LABOR (2) ✓

BAF/AZ 12 5 89 0 10 12

Applicant: JOHN W. ELPHINSTONE
1851 W. DEVONSHIRE ✓
MESA, AZ 85201

Remitter: SAME - CK #3755
964-7369

Assignor:

LEASE MANAGEMENT DATA							
ORIGINAL SERIAL NO.	ASG.	TYPE	ST.	CTY.	FUND SYMBOL	ACRES/UNITS	RATE
AMC #64831 & 64832							

AMOUNT	ANV. DATE	EXP. DATE	BILL CYC.	S/C	DISTRICT	NEXT BILL	MISC. DATA	U of M	ACTUAL UNITS

ASSIGNMENT SERIAL NO.	ASG.	TYPE	ST.	CTY.	FUND SYMBOL	ACRES/UNITS	RATE

AMOUNT	ANV. DATE	EXP. DATE	BILL CYC.	S/C	DISTRICT	NEXT BILL	MISC. DATA	U of M	ACTUAL UNITS

APPLY REMITTANCE			
ACTION	FUND SYMBOL	CTY.	AMOUNT
FILING FEE			
RENTAL			
UNEARNED			
REFUND			
TOTAL			
AMOUNT DUE			

Remarks:

Ack

Baf

BY: _____ DATE: _____

Lease in Escrow?
 KGS? Of Interest?
 Auto Escalates? Operating Rights?
 Auto Renew? Operator
 Bond Filed?

FOR MMS USE ONLY

BILLEE		FOREST REFUGE
NUMBER		
OCS SECTION		
CODE		

STATE OF ARIZONA,

I hereby certify that the within instrument was filed and

Fee No.:

County of _____

ss.

recorded _____ 19____ at ____ M.

In Docket No. _____

When recorded mail to: _____

Witn _____

By _____



INSTRUMENT # 8931464
OFFICIAL RECORDS OF
YAVAPAI COUNTY
PATSY C. JENNEY

REQUEST OF:

JACK BARTHOLOMEW
DATE: 08/28/89 TIME: 09:35
FEE: 5.00
BOOK 2177 PAGE 467 PAGES: 001

64830

epi

INDEXED & MICROFILMED

AFFIDAVIT OF PERFORMANCE OF ANNUAL WORK

State of Arizona

County of YAVAPAI ss.

\$51 P 4 15 St

- The undersigned being duly sworn according to law deposes and says that they are a citizen of the United States, more than eighteen years of age and that all of the facts set forth in this affidavit are true and correct according to the best of their knowledge, information and belief.
- That they are personally acquainted with the following mining claims.

Claim Name	Arizona Mining Claim Number	Claim Type	Location Notice Recorded in Book or Docket No., Page No.
CAT CLAW ✓	AMC 64830	Lode	Book 912; Page 1246

- That between the date of Feb 17, 1989 and Aug 29, 89 at least (\$ 300.00) worth of work and improvements were done and performed upon this claim not including location work.
- The work and improvements were made by and at the expense of JACK BARTHOLOMEW

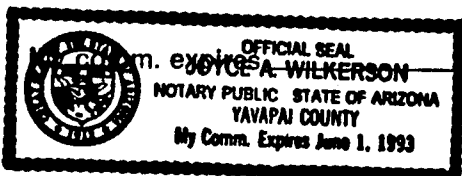
owner of the mine whose address is JACK BARTHOLOMEW P.O. Box 1768 WICKENBURG AZ. 85358 for the purpose of complying with the laws of the United States pertaining to assessment or annual work.

- The name of the people employed by the owner to do the work and improvements were THOMAS CASE TEX LOFTIN
- The work and improvements done were Leave and fill Road ON CLAIM, Clean Cut and PROCESS APPROX. 4 TONS MUCK TEST, Sample
Date 8-28-89

Jack Bartholomew
Signature

Subscribed to and sworn before me this 28th day of August 19 89 by Jack Bartholomew

B.L.M. AZ STATE OFFICE



Joyce A. Wilkerson
Notary Public

BOOK **2177** PAGE **467**

7:45 A.M.
PHOENIX, ARIZONA

UNITED STATES
DEPARTMENT OF THE INTERIOR
BUREAU OF LAND MANAGEMENT

RECEIPT AND ACCOUNTING ADVICE

NO. 1673427 02

ole

Subject: PROOF OF LABOR (1)
LOCATION NOTICE (2)

VMR/AZ 10-17-89 0 15 12

2500

Applicant:

JACK BARTHOLOMEW
P.O. BOX 1768
WICKENBURG, AZ 85358

Remitter: CHECK - SAME ADDRESS

Assignor:

LEASE MANAGEMENT DATA									
<input type="checkbox"/> NEW <input type="checkbox"/> UPDATE <input type="checkbox"/> PAYMENT									
ORIGINAL SERIAL NO.	ASG.	TYPE	ST.	CTY.	FUND SYMBOL			ACRES/UNITS	RATE
PROOF OF LABOR	- AMC	64830							
LOCATION NOTICES	- AMC	299317	- 299318		THOMAS B-3 AND THOMAS B-4				

AMOUNT	ANV. DATE	EXP. DATE	BILL CYC.	S/C	DISTRICT	NEXT BILL	MISC. DATA	U of M	ACTUAL UNITS

ASSIGNMENT SERIAL NO.	ASG.	TYPE	ST.	CTY.	FUND SYMBOL			ACRES/UNITS	RATE

AMOUNT	ANV. DATE	EXP. DATE	BILL CYC.	S/C	DISTRICT	NEXT BILL	MISC. DATA	U of M	ACTUAL UNITS

APPLY REMITTANCE			
ACTION	FUND SYMBOL	CTY.	AMOUNT
FILING FEE			
RENTAL			
UNEARNED			
REFUND			
TOTAL			
AMOUNT DUE			

Remarks:

ack. vmr

BY: _____ DATE: _____


Lease in Escrow?
 KGS? Of Interest?
 Auto Escalates? Operating Rights?
 Auto Renew? Operator
 Bond Filed?

FOR MMS USE ONLY

BILLEE	FOREST REFUGE
NUMBER	
OCS SECTION	
CODE	

STATE OF ARIZONA, } ss. I hereby certify that the within
County of _____
In Docket No. _____

INDEXED &
MICROFILMED



INSTRUMENT # 8830773
OFFICIAL RECORDS OF
YAVAPAI COUNTY
PATSY C. JENNEY
REQUEST OF:

JOHN ELPHINSTONE
DATE: 08/24/88 TIME: 10:30
FEE: 5.00
BOOK 2073 PAGE 005 PAGES: 001

When recorded mail to:
John W Elphinstone
1851 W Devonshire
Mesa, AZ 85201

Witness m

By _____

Deputy Recorder
Book 5 Page 1 P 4 Co 5 St
Blk Mod Pcl

AFFIDAVIT OF PERFORMANCE OF ANNUAL WORK

State of Arizona
County of YAVAPAI } ss

1. John W. Elphinstone
Name
1851 W. DEVONSHIRE
Address
MESA ARIZONA 85201
City State Zip

RECEIVED
BLM, AZ STATE OFFICE
PHOENIX, ARIZONA
AUG 13 1 06 PM '88

being duly sworn according to law deposes and says that they are a citizen of the United States more than eighteen years of age and that all of the facts set forth in this affidavit are true and correct according to the best of their knowledge, information and belief.

- 2. That they are personally acquainted with the mining claim named B. J. CLAIM No 3 situate in the WEAVER Mining District, YAVAPAI County, Arizona, the location of which is recorded in the office of the County Recorder of that County in Book 1959, Page 585. Notice of location is posted in Section 5, Township 9 North, Range 4 West, G&SRB&M.
- 3. That between the dates of Sept 1, 1987 and August 31, 1988 at least One Hundred (\$100.00) dollars worth of work and improvements were done and performed upon this claim not including location work.

4. The work and improvements were made by and at the expense of John W Elphinstone + William B. Feeney, owners of the mine for the purpose of complying with the laws of the United States pertaining to assessments or annual work.

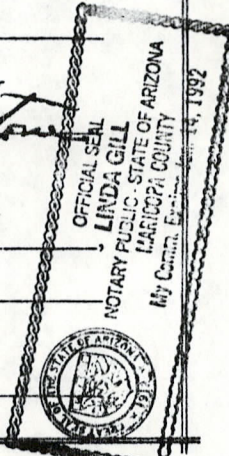
5. Chas Moser employed (work done by John Elphinstone) were the names of the persons employed by the owner who labored to do the work and improvements.

6. The work and improvements done were EXCAVATION + TESTING

Dated Aug 22, 1988 John W Elphinstone
Signature


Subscribed to and sworn before me, a Notary Public, this 22nd day of August 1988, by _____ BOOK 2073 PAGE 5

My Commission expires 1-14-92 Linda Hill
Notary Public



RIM FILING 64831

STATE OF ARIZONA, } ss. I hereby certify that the within
County of _____ }
In Docket No. _____, Page _____



INSTRUMENT # 8830774
OFFICIAL RECORDS OF
YAVAPAI COUNTY
PATSY C. JENNEY
REQUEST OF:
JOHN ELPHINSTONE
DATE: 08/24/88 TIME: 10:30
FEE: 5.00
BOOK 2073 PAGE 006 PAGES: 001

When recorded mail to:
John W Elphinstone
1851 W Devonshire
Mesa, AZ 85201

Witness _____
By _____

Deputy Recorder	P	4	Co	5	St
Bk	Map	PCI			

AFFIDAVIT OF PERFORMANCE OF ANNUAL WORK

RECEIVED
AZ STATE OFFICE
NOV 1 06 PM '88
PHOENIX, ARIZONA

State of Arizona
County of YAVAPAI } ss.
1. John W Elphinstone Name
1851 W Devonshire Address
Mesa ARIZONA 85201
City State Zip


being duly sworn according to law deposes and says that they are a citizen of the United States more than eighteen years of age and that all of the facts set forth in this affidavit are true and correct according to the best of their knowledge, information and belief.

- That they are personally acquainted with the mining claim named B J Claim No 2 situate in the WEAVER Mining District, YAVAPAI County, Arizona, the location of which is recorded in the office of the County Recorder of that County in Book 1959, Page 584. Notice of location is posted in Section 5, Township 9 North, Range 4 West, G&SRB&M.
- That between the dates of Sept 1, 1987 and August 31, 1988 at least One Hundred (\$ 100.00) dollars worth of work and improvements were done and performed upon this claim not including location work.
- The work and improvements were made by and at the expense of John W Elphinstone & William B. Freney (owner), owners of the mine for the purpose of complying with the laws of the United States pertaining to assessments or annual work.
- Chas Moser - John Elphinstone (work done by owner) were the names of the persons employed by the owner who labored to do the work and improvements.
- The work and improvements done were EXCAVATION & TESTING.

Dated Aug 22, 1988 _____
Signature John W Elphinstone

Subscribed to and sworn before me, a Notary Public, this 22nd day of August, 1988, by _____

My Commission expires 1-14-92 800-2073 PAGE 6 Linda Gill
Notary Public



**AFFIDAVIT OF
PERFORMANCE OF
ANNUAL ASSESSMENT WORK**

64830
EJ

MN-2 © LawForms 3-80

Effective Date <i>Sept 26 1988</i>	County and State <i>Yavapai County</i>
AFFIANT (Name, Address, and Zip Code) <i>Jim Butler Box 20 998 Wickenburg Ariz 85358</i>	OWNERS OF MINING CLAIM (Names, Addresses, and Zip Codes) <i>Joe Sanford Morgan City, La.</i>
Mining Claim (Name, Number, and Mining District) <i>A-MC. 64830 Cat Claw. weaver</i>	Period of Time Covered by this Affidavit (give dates) <i>Sept 30-88 - Sept 30 88</i>

\$	5	1	P	4	Co	5	St
	Bk			Map			Pg

Recording and Filing Information
The Location Notice of this Mining Claim is recorded at Docket *1966*, Page *988*
Mining District, in the Office of the County Recorder of *Yavapai* County, Arizona.
The Location Notice is also filed under filing serial number *Book 1966 P 988* with the proper BLM office Located *Phoenix* in the State of *Arizona* *Book 917 - 1246*
PAGE.

PURSUANT TO ARS §27-208 and 43-CFR 3833.2 Affiant States:

1. Affiant is a citizen of the United States, is over 18 years of age, resides at the above address and personally acquainted with the above described mining claim.
2. During the period of time stated above, at least \$ *700.00* worth of work and improvements were done and performed upon Mining Claim not including the location work of the claim.
3. The work and improvements were made by and at the expense of the above named Owner of Mining Claim for the purposes of complying with the laws of the United States pertaining to assessment or annual work.
4. The following persons were employed by Owner of Mining Claim and labored upon Mining Claim and did the work and improvements:

I Jim Butler and Quince Jones Cooke

5. The following work was performed on Mining Claim:
*clean cut and process 5 tons
test sample,*

RECEIVED
BLM, AZ STATE OFFICE
OCT 28 1 30 PM '88
PHOENIX, ARIZONA

Jim Butler *Quince Jones*
Signatures of Affiant

STATE OF: COUNTY OF: <i>Maricopa</i>	Verification. On this date, before me, a Notary Public, personally appeared: <i>Jim Butler</i> who, being duly sworn upon oath, stated that he had read this document and knows of his own knowledge that the facts stated within are true and correct, except for those matters based on information which he believes to be true.	Signature of Notary Public: <i>Charles W. Jones</i> Notary Expiration Date: <i>10-25-91</i> SEA
---	---	---

INSTRUCTIONS: Record in Office of County Recorder for County where claim is located before December 31 and file with proper BLM office before December 30 each year.

This instrument was recorded or filed at the request of:

*Jim Butler
P.O. Box 20 998
Wickenburg Ariz
85358*

INSTRUMENT # 8836949
OFFICIAL RECORDS OF
YAVAPAI COUNTY
PATSY C. JENNEY
REQUEST OF:
JIM BUTLER
DATE: 10/05/88 TIME: 11:50
FEE: 5.00
BOOK 2085 PAGE 887 PAGES: 001

The recording official is directed to return this instrument or a copy thereof to the above person.

BOOK 2085 PAGE 887

INDEXED & MICROFILMED

SR

RUSH Affidavit of Labor Performed and Improvements Made

\$	ST	P	4	Co	5	St
	Bk			Map		Pcl

STATE OF ARIZONA, }
County of Yavapai } ss.

.....being duly sworn, deposes and
Jim W. Butler
says that he is a citizen of the United States and more than twenty-one years of age, and
resides at 51446 Ocotilla Dr. Maricopa County, State of Arizona, and is personally
acquainted with the mining claim known as Cat Claw of Weaver Creek (A. MC. 64830)

.....
mining claim, situate in Weaver District
Mining District, County of Yavapai, State of Arizona, the location notice of which
is recorded in the office of the County Recorder of said County, in Book.....of Records of
239 & 872
Mines, at page.....; that between the 15 day of September, A. D. 19 86,
and the 10th day of February A. D. 1987, at least \$400.00

Four Hundred Dollars dollars worth of work and improvements were
done and performed upon said claim, not including the location work of said claim. Such work
and improvements were made by and at the expense of Joe G. Sanford

By Quentin P. Cook & Jim W. Butler
owner..... of said claim for the purpose of complying with the laws of the United States
pertaining to assessment of annual work, and Cat Claw dig and process ore in
milling process. Recovering approx. \$ 2000.00 Gold Ore.

.....
were the men employed by said owner.....and who labored upon said claim, did said work
and improvements, the same being as follows, to-wit:

RECEIVED
CLERK OF COUNTY OFFICE
NOV 30 2 34 PM '87
PHOENIX, ARIZONA

Jim W. Butler


SEAL

INDEXED &
MICROFILMED

RECORDED YAVAPAI COUNTY ARIZONA

INSTRUMENT # 8733768
OFFICIAL RECORDS OF
YAVAPAI COUNTY
PATSY C. JENNEY
REQUEST OF:
JIM BUTLER
DATE: 08/25/87 TIME: 11:00
FEE: 5.00
BOOK 1966 PAGE 988 PAGES: 001

Subscribed and sworn to before me this 15 day of August A. D. 19 87
My Commission Expires Dec. 31, 1990
(My commission expires.....)
Sarah M. Hanscom
Notary Public.



STATE OF _____)
COUNTY OF _____) ss.
Witness my hand and Official Seal.
Indexed Paged Blotted

I hereby certify that the within instrument
filed for record in _____ Cou
State of _____
County Recorder
By _____
Deputy
MICROFILMED

RECORDED COUNTY ARIZONA

INSTRUMENT # 8730348
OFFICIAL RECORDS OF
YAVAPAI COUNTY
PATSY C. JENNEY
REQUEST OF:
JOHN ELPHINSTONE
DATE: 08/03/87 TIME: 11:30
FEE: 5.00
BOOK 1959 PAGE 584 PAGES: 001

When recorded, mail to: John W Elphinstone, 1851 W Devonshire, MESA, AZ 85201

AFFIDAVIT OF PERFORMANCE OF ANNUAL WORK (Mining Claim)

State of ARIZONA)
County of YAVAPAI) ss.

\$	5	1	P	4	6	5	St
	Bk		Map				Pcl

I, John W Elphinstone
1851 W Devonshire
NAME
MESA ARIZONA 85201
CITY STATE ZIP

being first duly sworn according to law, depose and say that I am a citizen of the United States, more than eighteen years of age, and that all of the facts set forth in this affidavit are true and correct according to the best of my knowledge, information and belief:

1. That I am personally acquainted with the mining claim named BJ CLAIM NO 2, situated in the WEAVER Mining District, YAVAPAI County, ARIZONA, the location of which is recorded in the office of the County Recorder of said County in Book 1838, Page(s) 138. Notice of location is posted in Section 5, Township 9 North, Range 4 West.

2. That between the dates of Sept 1, 1986 and AUG 31, 1987 at least One Hundred (\$ 100.00) dollars worth of work and improvements were done and performed upon this claim not including location work;

3. That the work and improvements were made by and at the expense of John W Elphinstone + William B. Feeney (owners), owner(s) of the mine for the purpose of complying with the laws of the United States pertaining to assessments or annual work;

4. That the following individuals were employed to perform the work and improvements alleged herein; Work done by John W Elphinstone

5. The work and improvements performed were Excavation & Testing

RECEIVED
BLM AZ STATE OFFICE
1987 AUG 31 AM 11:11
PHOENIX, ARIZONA

Dated Aug 1, 1987 John W. Elphinstone
SIGNATURE

SUBSCRIBED AND SWORN TO before me, a Notary Public, this 1 day of August 19 87, by John W. Elphinstone

MY COMMISSION EXPIRES Feb 1, 1988 Karen J. Bunker
NOTARY PUBLIC

BLM. +ing No. AMC 64832

INDEXED

RECORDED YAVAPAI COUNTY ARIZONA

INSTRUMENT # 8730349
 OFFICIAL RECORDS OF
 YAVAPAI COUNTY
 PATSY C. JENNEY
 REQUEST OF:
 JOHN ELPHINSTONE
 DATE: 08/03/87 TIME: 11:30
 FEE: 5.00
 BOOK 1959 PAGE 585 PAGES: 001

STATE OF _____ }
 COUNTY OF _____ } ss. I hereby certify that the within instrum
 filed for record in _____
 State of _____
 Witness my hand and Official Seal.
 Indexed Paged Blotted

 County Recorder
MICROFILMED
 By _____
 Deputy

When recorded, mail to: John W Elphinstone, 1851 W Devonshire Mesa, AZ 85201

AFFIDAVIT OF PERFORMANCE OF ANNUAL WORK (Mining Claim)

State of ARIZONA }
 County of YAVAPAI } ss.

\$	5	1	P	4	Co	5	St
	Bk		Map				Pcl

I, John W Elphinstone
 NAME
1851 W Devonshire
 ADDRESS
MESA ARIZONA 85201
 CITY STATE ZIP

being first duly sworn according to law, depose and say that I am a citizen of the United States, more than eighteen years of age, and that all of the facts set forth in this affidavit are true and correct according to the best of my knowledge, information and belief:

1. That I am personally acquainted with the mining claim named BJ CLAIM No 3, situated in the WEAVER Mining District, YAVAPAI County, AZ, the location of which is recorded in the office of the County Recorder of said County in Book 1838, Page(s) 139. Notice of location is posted in Section 5, Township 9 North, Range 4 West, Base and Meridian;

2. That between the dates of Sept 1, 1986 and AUG 31, 1987 at least One Hundred (\$ 100.00) dollars worth of work and improvements were done and performed upon this claim not including location work;

3. That the work and improvements were made by and at the expense of John W Elphinstone + William B Feeney (OWNERS), owner(s) of the mine for the purpose of complying with the laws of the United States pertaining to assessments or annual work;

4. That the following individuals were employed to perform the work and improvements alleged herein; WORK done by John W Elphinstone

5. The work and improvements performed were EXCAVATION + TESTING

Dated Aug 1, 1987 John W. Elphinstone
 SEAL SIGNATURE

SUBSCRIBED AND SWORN TO before me, a Notary Public, this 1 day of August 19 87, by John W. Elphinstone

MY COMMISSION EXPIRES Feb 1, 1988 Karen J. Burton
 NOTARY PUBLIC

RECEIVED
 BLM AZ STATE OFFICE
 PHOENIX, ARIZONA
 1987 AUG 31 AM 11:11

64830
clg



Instrument # **31444** AUG 22 '86 - 11 20 AM
Recorded Official Records of Yavapai County, Arizona
at the request of Jim Butler
PATSY C. JENNEY, County Recorder
Deputy Patricia Gonzalez Pgs. 1 of 6

INDEXED
MICROFILMED

When recorded mail to:



County Recorder	Fee
\$5.11	51
Deputy Recorder	Co
	St

By _____

AFFIDAVIT OF PERFORMANCE OF ANNUAL WORK RECEIVED

State of Arizona }
County of _____ } ss

B.L.M. AZ STATE OFFICE
SEP 25 1986
7:45 A.M.
PHOENIX, ARIZONA

1. Jim Butler, c/o DALE A. HEAD, ESQ., HEAD & MCCOY
Name
3500 North Central Avenue, Suite 224
Address
Phoenix, Arizona 85012
City State Zip

being duly sworn according to law deposes and says that they are a citizen of the United States more than eighteen years of age and that all of the facts set forth in this affidavit are true and correct according to the best of their knowledge, information and belief.

2. That they are personally acquainted with the mining claim named Catclaw of Weaver Creek (A MC 64830) situate in the Weaver Creek Mining District, Yavapai County, Arizona, the location of which is recorded in the office of the County Recorder of that County in Book 912 & 1246, Page 239 & 872. Notice of location is posted in Section ---, Township ---, Range ---, G&SRB&M.

3. That between the dates of Septemter 2, 1985 and August 31, 1986 at least FOUR HUNDRED DOLLARS (\$ 400.00) dollars worth of work and improvements were done and performed upon this claim not including location work.

4. The work and improvements were made by and at the expense of Joe G. Sanford, owners of the mine for the purpose of complying with the laws of the United States pertaining to assessments or annual work.

5. Quentin P. Cook were the names of the persons employed by the owner who labored to do the work and improvements.

6. The work and improvements done were for assessment work on the Catclaw claim. Dig and drill placer ore.

BOO-1850 PAGE 40

Dated aug. 22. 86 Jim Butler
Signature

Subscribed to and sworn before me, a Notary Public, this 22 day of August, 1986, by Jim W Butler

My Commission expires _____ Charles W. Copus
Notary Public

A.M.C. 64831

64831
JK



Instrument # 261170
Recorded Official Records of Yavapai County, Arizona JUL 16 '86 - 10 30 AM
at the request of John W Elphinstone
Patsy C. Jenney, County Recorder
Deputy Patsy Jenney Pgs. 1 \$

INDEXED
MICROFILMED

When recorded mail to:
John W Elphinstone
1851 W DEVONSHIRE
MESA, AZ. 85201

Witness my hand and seal
County Recorder
By _____ Deputy Recorder

Fee: \$

AFFIDAVIT OF PERFORMANCE OF ANNUAL WORK

State of Arizona
County of YAVAPAI ss

\$5	1	4	5
Rec Fee	P	Co	St

1. John W Elphinstone
1851 W DEVONSHIRE
MESA AZ. 85201
Name Address City State Zip

being duly sworn according to law deposes and says that they are a citizen of the United States more than eighteen years of age and that all of the facts set forth in this affidavit are true and correct according to the best of their knowledge, information and belief.

2. That they are personally acquainted with the mining claim named BJ Claim No 2 situated in the WEAVER Mining District, YAVAPAI County, Arizona, the location of which is recorded in the office of the County Recorder of that County in Book 1732, Page 481. Notice of location is posted in Section 5, Township 9 North, Range 4 West, G&SRB&M.

3. That between the dates of Sept 1, 1985 and August 31, 1986 at least ONE HUNDRED (\$ 100.00) dollars worth of work and improvements were done and performed upon this claim not including location work.

4. The work and improvements were made by and at the expense of John W Elphinstone + William B. Feeney, owners of the mine for the purpose of complying with the laws of the United States pertaining to assessments or annual work.

5. Work done by owners John W Elphinstone + William B. Feeney were the names of the persons employed by the owner who labored to do the work and improvements.

6. The work and improvements done were Excavation + Testing.

RECEIVED
B.L.M. AZ STATE OFFICE
AUG 27 1986

BOOK 1838 PAGE 138

7:45 A.M.
PHOENIX, ARIZONA
Dated July 10, 1986

John W Elphinstone
Signature

SEAL

Subscribed to and sworn before me, a Notary Public, this 10 day of July, 1986, by _____

My Commission expires June 24, 1989
Dannee Rutterford
Notary Public

A.M.C. 64832



Instrument # 26021
Recorded Official Records of Yavapai County, Arizona JUL 16 '86 - 10:20 AM
at the request of John W Elphinstone
PATSY C. JENNEY, County Recorder
Deputy Patsy Jenney

INDEXED
MICROFILMED

When recorded mail to:
John W Elphinstone
1851 W DEVONSHIRE
MESA, AZ. 85201

witness my hand and official seal.
County Recorder
By Deputy Recorder

Fee: \$

AFFIDAVIT OF PERFORMANCE OF ANNUAL WORK

State of Arizona
County of YAVAPAI ss

\$5	1	4	5
Rec Fee	P	Co	St

1. John W Elphinstone
Name
1851 W DEVONSHIRE
Address
MESA City AZ State 85201 Zip

being duly sworn according to law deposes and says that they are a citizen of the United States more than eighteen years of age and that all of the facts set forth in this affidavit are true and correct according to the best of their knowledge, information and belief.

2. That they are personally acquainted with the mining claim named BJ CLAIM No 3 situate in the WEAVER Mining District, YAVAPAI County, Arizona, the location of which is recorded in the office of the County Recorder of that County in Book 1732, Page 480. Notice of location is posted in Section 5, Township 9 North, Range 4 West, G&SRB&M.

3. That between the dates of Sept 1 1985 and August 31 1986 at least ONE HUNDRED (\$100.00) dollars worth of work and improvements were done and performed upon this claim not including location work.

4. The work and improvements were made by and at the expense of John W Elphinstone + William B. Feeney, owners of the mine for the purpose of complying with the laws of the United States pertaining to assessments or annual work.

5. Work done by owners John W Elphinstone + William B. Feeney were the names of the persons employed by the owner who labored to do the work and improvements.

6. The work and improvements done were EXCAVATION + TESTING

RECEIVED
B.L.M. AZ STATE OFFICE
AUG 27 1986 7:45 A.M.
PHOENIX, ARIZONA

BOOK 1838 PAGE 139

Dated July 10 1986 Signature John W Elphinstone

SEAL

Subscribed to and sworn before me, a Notary Public, this 10 day of July, 1986, by _____

My Commission expires My Commission Expires June 24, 1989 Dannia Kutzford Notary Public

64830

STATE OF ARIZONA, } ss. I hereby certify that the within instrument was filed and recorded Fee No.:
County of _____ 19 at M

In Docket No. _____ Page _____

RECORDED YAVAPAI COUNTY ARIZONA

Instrument # **28501**
Recorded Official Records
of Yavapai County, Arizona.
AUG 26 '85 - 10 30 AM
at the request of *Edward E. Williams*
PATSY C. JENNEY, County Recorder (Reg. 1)
Deputy *Kathryn Cook*

MICROFILMED
INDEXED

When recorded mail to:
EDWARD E. WILLIAMS
444 W. CAMELBACK RD., STE. 303
PHOENIX, AZ 85013

AFFIDAVIT OF PERFORMANCE OF ANNUAL WORK

RECEIVED
B.L.M. AZ STATE WORK
SEP 10 1985
07:45 A.M.
PHOENIX, ARIZONA

State of Arizona }
County of MARICOPA } ss

1. JIM W. BUTLER
Name
P. O. BOX 20998
Address
WICKENBURG ARIZONA 85358
City State Zip

being duly sworn according to law deposes and says that they are a citizen of the United States more than eighteen years of age and that all of the facts set forth in this affidavit are true and correct according to the best of their knowledge, information and belief.

2. That they are personally acquainted with the mining claim named CATCLAW OF WEAVER CREEK (AMC 64830) situate in the WEAVER CREEK Mining District, YAVAPAI County, Arizona, the location of which is recorded in the office of the County Recorder of that County in Book 912 & 1246, Page 239 & 872. Notice of location is posted in Section _____, Township _____, Range _____, G&SRB&M.
3. That between the dates of 2nd day of Sept., 1984 and the 12th day of Aug., 1985 at least One Hundred ----- (\$100.00) dollars worth of work and improvements were done and performed upon this claim not including location work.
4. The work and improvements were made by and at the expense of JOE G. SANFORD, SOLE OWNER, owners of the mine for the purpose of complying with the laws of the United States pertaining to assessments or annual work.
5. JIM W. BUTLER and FLORENCE BUTLER
_____ were the names of the persons employed by the owner who labored to do the work and improvements.
6. The work and improvements done were Work done on site. Exposed sand and ore along waterway near center of claim with Ford back hoe.

Dated 8/13/85 _____
Signature

300-1748 PAGE 579

SEAL

Subscribed to and sworn before me, a Notary Public, this 13th day of AUGUST, 1985, by JIM W. BUTLER.

My Commission expires April 17, 1989 _____
Notary Public

STATE OF ARIZONA, } I hereby certify that the within instrument was filed and recorded
County of _____ } ss. _____, 19____, at _____ M.

Fee No.: AA

In Docket No. _____, Page _____



Instrument # **20899**

Recorded Official Records
of Yavapai County, Arizona.

JUN 25 '85 -10 30 AM

at the request of John W. Elphinstone
PATSY C. JENNEY, County Recorder Pgs.
Deputy Karen Walser

MICROFILMED

INDEXED

When recorded mail to:

John W Elphinstone
1851 W Devonshire
MESA, AZ 85201

AFFIDAVIT OF PERFORMANCE OF ANNUAL WORK

State of Arizona

County of YAVAPAI } ss

RECEIVED
B.L.M. AZ STATE OFFICE

JUL 24 1985

1. John W Elphinstone

1851 W Devonshire

MESA

AZ.

85201

7:45 A.M.
PHOENIX, ARIZONA

being duly sworn according to law deposes and says that they are a citizen of the United States more than eighteen years of age and that all of the facts set forth in this affidavit are true and correct according to the best of their knowledge, information and belief.

2. That they are personally acquainted with the mining claim named BJ CLAIM No 2 situate in the WEAVER Mining District,

YAVAPAI County, Arizona, the location of which is recorded in the office of the County Recorder of that County in Book 1640, Page 71. Notice of location is posted in Section 5, Township 9 North, Range 4 West, G&SRB&M.

3. That between the dates of Sept 1, 1984 and AUG 31, 1985 at least ONE HUNDRED (\$ 100.00) dollars worth of work and improvements were done and performed upon this claim not including location work.

4. The work and improvements were made by and at the expense of John W Elphinstone & William B Feeney, owners of the mine for the purpose of complying with the laws of the United States pertaining to assessments or annual work.

5. Work done by owners - John W. Elphinstone & Wm. B. Feeney were the names of the persons employed by the owner who labored to do the work and improvements.

6. The work and improvements done were EXCAVATION & TESTING

Dated SEAT June 24, 85

John W Elphinstone
Signature

BOOK 1732 PAGE 481

Subscribed to and sworn before me, a Notary Public, this 24 day of June, 1985, by _____

My Commission expires My Commission Expires June 24, 1985

Danica Rutherford
Notary Public

A M C 64832

STATE OF ARIZONA, } I hereby certify that the within instrument was filed and recorded
County of _____ } ss. _____, 19____, at _____ M.

Fee No.:

In Docket No. _____, Page _____

MICROFILMED

Instrument # **20898**
 Recorded Official Records
 of Yavapai County, Arizona.
JUN 25 '85 - 10 30 AM
 at the request of John W. Elphinstone
 PATSY C. JENNEY, County Recorder Pgs.
 Deputy Karen Walsen

INDEXED

When recorded mail to:

John W Elphinstone
1851 W Devonshire
MESA, AZ. 85201

5-

AFFIDAVIT OF PERFORMANCE OF ANNUAL WORK

State of Arizona }
County of YAVAPAI } ss

RECEIVED
B.L.M. AZ STATE OFFICE

JUL 24 1985

1. John W Elphinstone Name
1851 W DEVONSHIRE Address
MESA City AZ State 85201 Zip
 7:45 A.M:
 PHOENIX, ARIZONA

being duly sworn according to law deposes and says that they are a citizen of the United States more than eighteen years of age and that all of the facts set forth in this affidavit are true and correct according to the best of their knowledge, information and belief.

2. That they are personally acquainted with the mining claim named BJ CLAIM No 3
 situate in the WEAVER Mining District,
YAVAPAI County, Arizona, the location of which is recorded in the office of
 the County Recorder of that County in Book 1640, Page 70. Notice of
 location is posted in Section 5, Township 9 North, Range 4 West, G&SRB&M.

3. That between the dates of Sept 1, 1984 and August 31, 1985
 at least One Hundred (\$ 100.00)
 dollars worth of work and improvements were done and performed upon this claim not including
 location work.

4. The work and improvements were made by and at the expense of John W Elphinstone
 + William B. Feeney, owners of the mine for the
 purpose of complying with the laws of the United States pertaining to assessments or annual work.

5. Work done by owners John W Elphinstone +
Wm B. Feeney
 were the names of the persons employed by the owner who labored to do the work and improvements.

6. The work and improvements done were EXCAVATION + TESTING

Dated June 24, 1985 John W Elphinstone
 Signature

SEAL

Subscribed to and sworn before me, a Notary Public, this 24 day of June,
 1985, by _____

BOOK 1732 PAGE 480

My Commission expires June 24, 1985
Dannice Ruppert
 Notary Public



at the request of Edward E. Williams

PATSY C. JENNEY, County Recorder
Deputy

Karen Walsen Pgs. 1 \$

RECEIVED
B.L.M. AZ STATE OFFICE
JUL 20 1984
07:45 A.M.
PHOENIX, ARIZONA

Affidavit of Labor Performed and Improvements Made

STATE OF ARIZONA,
County of Yavapai } ss.

Jim W. Butler being duly sworn, deposes and says that he is a citizen of the United States and more than twenty-one years of age, and resides at Wickenburg in Maricopa County, State of Arizona, and is personally acquainted with the mining claim known as Cat-Cant of Weaver Creek (AMC 64830) mining claim, situate in Weaver Creek Mining District, County of Yavapai, State of Arizona, the location notice of which is recorded in the office of the County Recorder of said County, in Book _____ of Records of Mines, at page _____; that between the 14 day of June, A. D. 1984 and the 21st day of June, A. D. 1984, at least \$10000 dollars worth of work and improvements were done and performed upon said claim, not including the location work of said claim. Such work and improvements were made by and at the expense of Joe C. Sanford sole owner owner of said claim for the purpose of complying with the laws of the United States pertaining to assessment of annual work, and

Jim W. Butler
W. Florence Butler

were the men employed by said owner and who labored upon said claim, did said work and improvements, the same being as follows, to-wit:

enter upon and do
graveling, piling, and open
pit excavation for owner
total of more than \$10000
with both Backhoe and
loader

EDWARD E. WILLIAMS
ATTORNEY AT LAW
SUITE 303, 444 WEST CAMELBACK ROAD
PHOENIX, ARIZONA 85013


Jim W. Butler
W. Florence Butler BOD. 1645 PAGE 316

SEAL

Subscribed and sworn to before me this 28 day of June, A. D. 1984

(My commission expires COMMISSION EXPIRES OCT. 11, 1987)
Notary Public.
Maricopa County - State of Arizona

STATE OF ARIZONA, } ss. I hereby certify that the within instrument was filed and recorded Fee No.: 219
 County of _____, 19____, at _____ M.
 In Docket No. _____, Page _____
 When recorded mail to: Below



Instrument # **21210**
 Recorded Official Records
 of Yavapai County, Arizona.
JUN 20 '84 - 9 30 AM
 at the request of John Elphinstone Fee: \$
 PATSY C. JENNEY, County Recorder Pgs. 1
 Deputy Loren Walser

INDEXED
MICROFILMED

AFFIDAVIT OF PERFORMANCE OF ANNUAL WORK

State of Arizona }
 County of YAVAPAI } ss. 5

1. John W Elphinstone
Name
1851 W DEVONSHIRE, MESA, AZ. 85201
Address
MESA. AZ. 85201
City State Zip

being duly sworn according to law deposes and says that they are a citizen of the United States more than eighteen years of age and that all of the facts set forth in this affidavit are true and correct according to the best of their knowledge, information and belief.

2. That they are personally acquainted with the mining claim named BJ CLAIM No 2 situate in the WEAVER Mining District, YAVAPAI County, Arizona, the location of which is recorded in the office of the County Recorder of that County in Book 1567, Page 983. Notice of location is posted in Section 5, Township 9 North, Range 4 WEST, G&SRB&M.
3. That between the dates of Sept 1, 1983 and Aug 31, 1984 at least One Hundred (\$ 100.00) dollars worth of work and improvements were done and performed upon this claim not including location work.
4. The work and improvements were made by and at the expense of John W Elphinstone + William B. Feeney, owners of the mine for the purpose of complying with the laws of the United States pertaining to assessments or annual work.
5. WORK done by OWNERS - JOHN W Elphinstone + Wm B. Feeney - + hired work done by CHAS MOSEE were the names of the persons employed by the owner who labored to do the work and improvements.
6. The work and improvements done were EXCAVATION + TESTING

RECEIVED
BLM. AZ STATE OFFICE

SEAL **JUL 10 1984**

Dated June 19, 1984 07.45 A.M. PHOENIX, ARIZONA John W Elphinstone
Signature
 BGO: 1640 PAGE 71


Subscribed to and sworn before me, a Notary Public, this 19 day of June, 1984, by _____

My Commission expires Feb. 14 - 1986 Paul C. Gray
Notary Public

STATE OF ARIZONA, } ss. I hereby certify that the within instrument was filed and recorded
County of _____, 19____, at _____ M.
In Docket No. _____, Page _____

Fee No.: 219

Instrument # **21209**
Recorded Official Records
of Yavapai County, Arizona.
JUN 20 '84 - 9 30 AM
at the request of John Elphinstone
PATSY C. JENNEY, County Recorder Pgs. 1
Deputy Karen Walsen



INDEXED
MICROFILMED

When recorded mail to:

Below

AFFIDAVIT OF PERFORMANCE OF ANNUAL WORK

State of Arizona }
County of YAVAPAI } ss.

5

1. John W Elphinstone
Name
1851 W Devonshire
Address
MESA AZ 85201
City State Zip

being duly sworn according to law deposes and says that they are a citizen of the United States more than eighteen years of age and that all of the facts set forth in this affidavit are true and correct according to the best of their knowledge, information and belief.

2. That they are personally acquainted with the mining claim named B J CLAIM No 3
situate in the WEVER Mining District,
YAVAPAI County, Arizona, the location of which is recorded in the office of
the County Recorder of that County in Book 1567, Page 981. Notice of
location is posted in Section 5, Township 9 North Range 4 West, G&SRB&M.

3. That between the dates of Sept 1, 1983 and August 31, 1984
at least One Hundred (\$100⁰⁰)
dollars worth of work and improvements were done and performed upon this claim not including
location work.

4. The work and improvements were made by and at the expense of John W Elphinstone
+ William B. Feeney, owners of the mine for the
purpose of complying with the laws of the United States pertaining to assessments or annual work.

5. Work done by owners John W. Elphinstone + William B. Feeney + hired work done by CHAS MOSER.
were the names of the persons employed by the owner who labored to do the work and improvements.

6. The work and improvements done were Excavation + Testing.

RECEIVED
B.L.M. AZ STATE OFFICE

JUL 10 1984

SEAL

07:45 A.M.
PHOENIX, ARIZONA

Dated June 19, 1984 Signature John W Elphinstone
BOD: 1640 PAGE 70


Subscribed to and sworn before me, a Notary Public, this 19 day of June, 1984, by _____

My Commission expires Feb. 14 - 1986
Charles C. Gray
Notary Public

STATE OF ARIZONA, } I hereby certify that the within instrument was filed and recorded
 County of _____ } ss. _____
 In Docket No. _____, Page _____
 When recorded mail to: _____

Fee No.:

Instrument # **20430**
 Recorded Official Records
 of Yavapai County, Arizona.
JUN 29 '83-2 50 PM



at the request of John W. Elphinstone
 PATSY C. JENNEY, County Recorder
 Deputy [Signature]
 by _____ Deputy Recorder

INDEXED MICROFILMED

Fee: \$

AFFIDAVIT OF PERFORMANCE OF ANNUAL WORK

State of Arizona }
 County of YAVAPAI } ss

RECEIVED
 B.L.M. AZ STATE OFFICE

5P

AUG 25 1983

1. John W. Elphinstone Name 7:45 A.M.
1851 West Devonshire Address PHOENIX, ARIZONA
Mesa City XXXXXX AZ. State 85201 Zip

being duly sworn according to law deposes and says that they are a citizen of the United States more than eighteen years of age and that all of the facts set forth in this affidavit are true and correct according to the best of their knowledge, information and belief.

2. That they are personally acquainted with the mining claim named B J Claim No. 3 situate in the Weaver Mining District, Yavapai County, Arizona, the location of which is recorded in the office of the County Recorder of that County in Book 1482, Page 238. Notice of location is posted in Section 5, Township 9 N, Range 4 W, G&SRB&M.

3. That between the dates of Sept 1, 1982 and Aug 31, 1983 at least One Hundred (\$ 100.00) dollars worth of work and improvements were done and performed upon this claim not including location work.

4. The work and improvements were made by and at the expense of John W. Elphinstone & William B. Feeney, owners of the mine for the purpose of complying with the laws of the United States pertaining to assessments or annual work.

5. Work done by owners John W Elphinstone & Wm B. Feeney were the names of the persons employed by the owner who labored to do the work and improvements.

6. The work and improvements done were Excavation & testing

Dated June 29, 1983 Signature John W. Elphinstone
 SEAL BOOK **1548** PAGE **45**

Subscribed to and sworn before me, a Notary Public, this 29 day of June, 1983, by John W. Elphinstone

My Commission Expires July 25, 1986 Notary Public [Signature]
 My Commission expires _____

STATE OF ARIZONA, } I hereby certify that th
County of _____ } ss.
In Docket No. _____, Page _____

Instrument # **20429**
Recorded Official Records
of Yavapai County, Arizona
JUN 29 '83-2 50 PM

at the request of John W. Elphinstone
PATSY G. JENNEY, County Recorder
Deputy [Signature]

By _____ Deputy Recorder

When recorded mail to:
John W. Elphinstone
1851 W. Devonshire
Mesa, AZ: 85201

INDEXED
MICROFILMED

AFFIDAVIT OF PERFORMANCE OF ANNUAL WORK

State of Arizona }
County of YAVAPAI } ss

RECEIVED
B.I.M. AZ STATE OFFICE

SP

AUG 25 1983

1. John W. Elphinstone
Name 7:45 A.M.
1851 West Devonshire, Mesa, AZ. 85201 Address PHOENIX, ARIZONA

Mesa City Arizona State 85201 Zip

being duly sworn according to law deposes and says that they are a citizen of the United States more than eighteen years of age and that all of the facts set forth in this affidavit are true and correct according to the best of their knowledge, information and belief.

2. That they are personally acquainted with the mining claim named B J Claim No 2
situate in the Weaver Mining District,
Yavapai County, Arizona, the location of which is recorded in the office of
the County Recorder of that County in Book 1482, Page 237. Notice of
location is posted in Section 5, Township 9 N, Range 4 W, G&SRB&M.

3. That between the dates of Sept 1, 1982 and Aug. 31, 1983
at least One Hundred (\$ 100.00)
dollars worth of work and improvements were done and performed upon this claim not including
location work.

4. The work and improvements were made by and at the expense of John W. Elphinstone
& William B. Feeney, owners of the mine for the
purpose of complying with the laws of the United States pertaining to assessments or annual work.

5. Work done by owners. John W. Elphinstone & William B. Feeney
were the names of the persons employed by the owner who labored to do the work and improvements.

6. The work and improvements done were Excavation & testing

Dated June 29, 1983

John W. Elphinstone
Signature

BOOK 1548 PAGE 44

SEAL

Subscribed to and sworn before me, a Notary Public, this 29th day of June,
19 83, by John W. Elphinstone

My Commission Expires July 25, 1986

My Commission expires _____

Jonda G. Weedon
Notary Public

INDEXED

MICROFILMED

PATSY C. JEMNEY, County Recorder

By Patsy Jemney Deputy

Affidavit of Labor Performed and Improvements Made



updated no

58

LOUISIANA
STATE OF ~~ARIZONA~~ }
PARISH ~~CONY~~ of ST. MARY } ss.

JOE G. SANFORD being duly sworn, deposes and says that he is a citizen of the United States and more than twenty-one years of age, and resides at Morgan City in Louisiana County, State of Arizona, and is personally acquainted with the mining claim known as Catclaw Lode Mining Claim, BLM Serial No. A MC 64830

mining claim, situate in Weaver Mining District, County of Yavapai, State of Arizona, the location notice of which is recorded in the office of the County Recorder of said County, in Book 1246 of Records of Mines, at page 872; that between the 10th day of September, A. D. 19 82, and the 2nd day of February, A. D. 19 83, at least Eleven Hundred Forty dollars worth of work and improvements were done and performed upon said claim, not including the location work of said claim. Such work and improvements were made by and at the expense of Joe G. Sanford

owner of said claim for the purpose of complying with the laws of the United States pertaining to assessment of annual work, and Goodwin Mining & Exploration Co., P. O. Box 215, Congress, Az. 85332

was company which were the men employed by said owner and who labored upon said claim, did said work and improvements, the same being as follows, to-wit: Cat work on claim including deepening of existing holes on the claim and cleaning and leveling a portion of the claim to provide a situs for core drilling to be done in the future. There was also a general clean up of the claim.

EDWARD E. WILLIAMS
ATTORNEY AT LAW
SUITE 303, 444 WEST CAMELBACK ROAD
PHOENIX, ARIZONA 85013

Joe G. Sanford
JOE G. SANFORD, OWNER

RECEIVED
B.L.M. AZ STATE OFFICE
JUN 8 1983
07.45 A.M.
PHOENIX, ARIZONA

1537 589

SEAL

Subscribed and sworn to before me this 10th day of May, A. D. 1983

(My commission expires May 1985)

[Signature]
Notary Public.

EDWARD E. WILLIAMS
ATTORNEY AT LAW

SUITE 303, 444 WEST CAMELBACK ROAD
PHOENIX, ARIZONA 85013

(602) 266 - 2082

June 6, 1983


Mrs. Theresa A. Carmack
Bureau of Land Management
2929 W. Clarendon Avenue
Phoenix, Arizona 85017

Dear Mrs. Carmack:

I enclose herewith copy of Affidavit of Labor Performed and Improvements Made on the Catclaw Lode Mining Claim, BLM Serial No. A MC 64830 for the 1982-83 assessment year. On May 17, 1983, this Affidavit was recorded in Book 1537, Page 589, records of Yavapai County, Arizona.

After this has been entered on your records, please send me copy showing receipt of same.

Sincerely,



EDWARD E. WILLIAMS

EEW:ad

Enclosure

RECEIVED
B.L.M. AZ STATE OFFICE

JUN 8 1983

07.45 A.M.
PHOENIX, ARIZONA

.mc 64831

Road 64830 64831-32

STATE OF ARIZONA, County of Yavapai—ss 24182

I do hereby certify that the within instrument was filed and recorded at the request of John Elphinstone

on AUG 30 '82-10 40 AM o'clock 1482 book Official Records Page 237

Records of Yavapai County, Arizona. WITNESS my hand and official seal the day and year first above written.

INDEXED MICROFILMED

PATSY C. JENNEY, County Recorder
By Patsy Jenney Deputy

Witness my hand and official seal.
By _____ Deputy Recorder



Fee: \$

Updated me

5.00

When recorded mail to:

John W. Elphinstone
1851 W. Devonshire
Mesa, AZ. 85201

AFFIDAVIT OF PERFORMANCE OF ANNUAL WORK

State of Arizona }
County of Yavapai } ss

1. John W. Elphinstone & William B. Feeney & 1851 W Devonshire, Mesa, AZ. 85201
4711 E Elena, Mesa, AZ. 85206
Name
1851 W Devonshire
Address
Mesa AZ. 85201
City State Zip

being duly sworn according to law deposes and says that they are a citizen of the United States more than eighteen years of age and that all of the facts set forth in this affidavit are true and correct according to the best of their knowledge, information and belief.

2. That they are personally acquainted with the mining claim named B J Claim No. 2 situate in the Weaver Mining District, Yavapai County, Arizona, the location of which is recorded in the office of the County Recorder of that County in Book 1406, Page 950. Notice of location is posted in Section 5, Township 10N, Range 4 W, G&SRB&M.

3. That between the dates of Sept 1, 1981 and Aug 31, 1982 at least One Hundred (\$ 100.00) dollars worth of work and improvements were done and performed upon this claim not including location work.

4. The work and improvements were made by and at the expense of John W. Elphinstone & William B. Feeney, owners of the mine for the purpose of complying with the laws of the United States pertaining to assessments or annual work.

5. _____ Work done by owners. _____ were the names of the persons employed by the owner who labored to do the work and improvements.

6. The work and improvements done were Excavation & testing.

ARIZONA STATE OFFICE
BU. LAND MANAGEMENT

OCT 07 1982

7:45 A.M.
PHOENIX, ARIZONA

Dated Aug 25 1982

John W. Elphinstone
William B. Feeney
Signature

Subscribed to and sworn before me, a Notary Public, this 25th day of August, 19 82, by M. Joan Parizek

My Commission expires My Commission Expires July 6, 1985
M. Joan Parizek
Notary Public

BOOK 1482 PAGE 237

mc 64832


24183

STATE OF ARIZONA, County of Yavapai—ss

I do hereby certify that the within instrument was filed and recorded at the request of John W. Elphinstone on AUG 30 '82-10 40 AM o'clock book 1482 Official Records Page 238 Records of Yavapai County, Arizona. WITNESS my hand and official seal the day and year first above written.

INDEXED MICROFILMED

PATSY C. JENNEY, County Recorder
By Patsy Jenney Deputy
Witness my hand and official seal.



Fee: \$

5.00

When recorded mail to:
John W. Elphinstone
1851 W. Devonshire
Mesa, AZ. 85201

AFFIDAVIT OF PERFORMANCE OF ANNUAL WORK

State of Arizona }
County of Yavapai } ss

1. John W. Elphinstone, 1851 W Devonshire Mesa, AZ. 85201
William B. Feeney, 4711 E Elena, Mesa, AZ. 85206
Name

1851 W Devonshire
Address
Mesa AZ 85201
City State Zip

being duly sworn according to law deposes and says that they are a citizen of the United States more than eighteen years of age and that all of the facts set forth in this affidavit are true and correct according to the best of their knowledge, information and belief.

2. That they are personally acquainted with the mining claim named B J Claim No 3 situate in the Weaver Mining District, Yavapai County, Arizona, the location of which is recorded in the office of the County Recorder of that County in Book 1406, Page 949. Notice of location is posted in Section 5, Township 10 N, Range 4 W, G&SRB&M.

3. That between the dates of Sept 1981 and August 31, 1982 at least One Hundred (\$ 100.00) dollars worth of work and improvements were done and performed upon this claim not including location work.

4. The work and improvements were made by and at the expense of John W. Elphinstone & William B. Feeney, owners of the mine for the purpose of complying with the laws of the United States pertaining to assessments or annual work.

5. Work done by owners
were the names of the persons employed by the owner who labored to do the work and improvements.

6. The work and improvements done were Excavation & Testing
ARIZONA STATE OFFICE
BU. LAND MANAGEMENT

OCT 07 1982


7:45 A.M.
PHOENIX, ARIZONA

Dated Aug 25, 1982
William B. Feeney
Signature

Subscribed to and sworn before me, a Notary Public, this 25th day of August, 1982, by M. Joan Parizek

My Commission expires My Commission Expires July 6, 1985
BOOK 1482 PAGE 238
M. Joan Parizek
Notary Public

INDEXED MICROFILMED By Patsy C. Jenney, County Recorder
Mary Young Deputy



Affidavit of Labor Performed and Improvements Made

updated
3

LOUISIANA
STATE OF ~~ARIZONA~~,
PARISH ~~XXXXX~~ of ST. MARY } ss.

JOE G. SANFORD being duly sworn, deposes and says that he is a citizen of the United States and more than twenty-one years of age, and resides at Morgan City in Louisiana County, State of Arizona, and is personally acquainted with the mining claim known as Catclaw Lode Mining Claim, BLM Serial No. A MC 64830 mining claim, situate in Weaver Mining District, County of Yavapai, State of Arizona, the location notice of which is recorded in the office of the County Recorder of said County, in Book 1246 of Records of Mines, at page 872; that between the 10th day of September, A. D. 1981, and the 16th day of June A. D. 1982, at least Seven Hundred dollars worth of work and improvements were done and performed upon said claim, not including the location work of said claim. Such work and improvements were made by and at the expense of Joe G. Sanford

owner of said claim for the purpose of complying with the laws of the United States pertaining to assessment of annual work, and Security Mining and Exploration, P. O. Box 215, Congress, Arizona 85332

was company which ~~were the men~~ employed by said owner and ~~who~~ labored upon said claim, did said work and improvements, the same being as follows, to-wit: Cat work on the Catclaw Claim, removal of ore therefrom and processing ore. General clean up of the claim and road repair was also done for the benefit of the claim.

RECEIVED
BLM AZ STATE OFFICE
JUL 16 1982
07:45
PHOENIX, ARIZONA

Joe G. Sanford
JOE G. SANFORD, OWNER

Subscribed and sworn to before me this 1st day of June A. D. 1982

(My commission expires 5/82) [Signature] Notary Public.
BOOK 1469 PAGE 660

EDWARD E. WILLIAMS
ATTORNEY AT LAW

SUITE 303, 444 WEST CAMELBACK ROAD
PHOENIX, ARIZONA 85013

(602) 266 - 2082

Amc 64830

updated

July 13, 1982

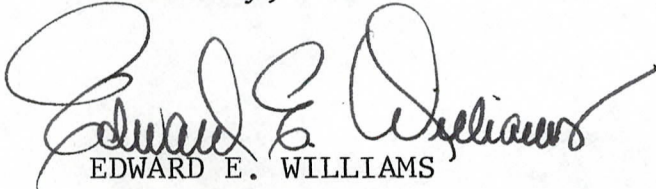
Mrs. Theresa A. Carmack
Bureau of Land Management
2929 W. Clarendon Avenue
Phoenix, Arizona 85017

Dear Mrs. Carmack:

I enclose herewith copy of Affidavit of Labor Performed and Improvements Made on the Catclaw Lode Mining Claim, BLM Serial No. A MC 64830 for the 1981-82 assessment year. On June 28, 1982 this Affidavit was recorded in Book 1469, Page 660, records of Yavapai County, Arizona.

After this has been entered on your records, please send me copy showing receipt of same.

Sincerely,


EDWARD E. WILLIAMS

EEW:ad

Enclosures

FOX RIVER BOND

RECEIVED
B.L.M. AZ STATE OFFICE

JUL 16 1982

07:45 A.M.
PHOENIX, ARIZONA

Book 64830 64831-2 updated RB

STATE OF ARIZONA, County of Yavapai—ss 30212
I do hereby certify that the within instrument was filed and recorded at the request of John W. Elphinstone
on AUG 31 '81-9 30 AM o'clock 1406 book Official Records Page 950
Records of Yavapai County, Arizona, WITNESS my hand and official seal the day and year first above written.

RECORDED.
B.L.M. STATE OFFICE
NOV 13 1981
10:00 A.M.
PHOENIX ARIZONA

MICROFILMED Patsy C. Jenney County Recorder
By [Signature]

When recorded mail to:

Witness my hand and official seal.
County Recorder
Deputy Recorder

Fee: \$ 3

AFFIDAVIT OF PERFORMANCE OF ANNUAL WORK

State of Arizona }
County of YAVAPAI } ss

1. John W. Elphinstone & William B. Feeney 1851 W Devonshire Mesa, AZ. 85201
4711 E Elena Mesa, AZ. 85206
Name
1851 W. Devonshire
Address
XXXX Mesa Arizona 85201
City State Zip

being duly sworn according to law deposes and says that they are a citizen of the United States more than eighteen years of age and that all of the facts set forth in this affidavit are true and correct according to the best of their knowledge, information and belief.

- That they are personally acquainted with the mining claim named B J Claim No2 situate in the Weaver Mining District, Yavapai County, Arizona, the location of which is recorded in the office of the County Recorder of that County in Book 1324, Page 362. Notice of location is posted in Section 5, Township 10N, Range 4W, G&SRB&M.
- That between the dates of Sept 1, 1980 and Aug. 31, 1981 at least One hundred (\$ 100.00) dollars worth of work and improvements were done and performed upon this claim not including location work.
- The work and improvements were made by and at the expense of John W. Elphinstone & William B. Feeney, owners of the mine for the purpose of complying with the laws of the United States pertaining to assessments or annual work.
- Work done by owners were the names of the persons employed by the owner who labored to do the work and improvements.
- The work and improvements done were Excavation & Testing.

Dated _____
William B Feeney
John W Elphinstone
Signature

Subscribed to and sworn before me, a Notary Public, this 26 day of August, 1981, by William B Feeney & John W Elphinstone

My Commission expires April 5, 1983
Marsha W. McGinnis
Notary Public

leaf is 64830 64832

STATE OF ARIZONA, County of Yavapai—ss 30211
I hereby certify that the within instrument was filed and recorded at the request of John W Elphinstone
on NOV 13 1981 at 10:00 AM o'clock 1406 book Official Records Page 949
Records of Yavapai County, Arizona. WITNESS my hand and official seal the day and year first above written.

INDEXED

MICROFILMED

PATSY C. JENNEY, County Recorder

By [Signature] Deputy


RECORDED
B. L. M. AZ STATE OFFICE

NOV 13 1981

10:00 A.M.

PHOENIX ARIZONA

Witness my hand and official seal



County Recorder

By

Deputy Recorder

Fee: \$

3

AFFIDAVIT OF PERFORMANCE OF ANNUAL WORK

State of Arizona

County of YAVAPAI } ss

1. John W. Elphinstone & William B. Feeney 1851 W Devonshire, Mesa, Az. 85201
4711 E Elena, Mesa, AZ. 85206
Name

1851 W. Devonshire
Address
Mesa Arizona 85201
City State Zip

being duly sworn according to law deposes and says that they are a citizen of the United States more than eighteen years of age and that all of the facts set forth in this affidavit are true and correct according to the best of their knowledge, information and belief.

- That they are personally acquainted with the mining claim named B J Claim No. 3 situate in the Weaver Mining District, Yavapai County, Arizona, the location of which is recorded in the office of the County Recorder of that County in Book 1324, Page 363. Notice of location is posted in Section 5, Township 10N, Range 4W, G&SRB&M.
- That between the dates of Sept 1, 1980 and Aug. 31, 1981 at least One Hundred (\$ 100.00) dollars worth of work and improvements were done and performed upon this claim not including location work.
- The work and improvements were made by and at the expense of John W. Elphinstone & William B. Feeney, owners of the mine for the purpose of complying with the laws of the United States pertaining to assessments or annual work.
- work done by owners were the names of the persons employed by the owner who labored to do the work and improvements.
- The work and improvements done were Excavation & testing

Dated _____

William B Feeney
John W. Elphinstone
Signature

Subscribed to and sworn before me, a Notary Public: this 26 day of August 19 81, by William B. Feeney and John W. Elphinstone

My Commission expires April 5, 1983

Marsha D. McGinnis
Notary Public

BOOK 1406 PAGE 949

64830

STATE OF ARIZONA, } I hereby certify that the within instrument was filed and recorded
County of MARICOPA } ss. AUG 5 - 1981 - 11 45, 19 , at M.
In Docket No. 15428, Page 120, at the request of Edward E. Williams

Fee No.: 263134


When recorded mail to:
Edward E. Williams
444 W. Camelback, Ste. 303
Phoenix, Arizona 85013

Witness my hand and official seal.
BILL HENRY
County Recorder
By A. Liebler
Deputy Recorder

AFF. LABOR (AL)
Fee: \$
ARIZONA STATE OFFICE
BU. LAND MANAGEMENT

AFFIDAVIT OF PERFORMANCE OF ANNUAL WORK

State of ~~Arizona~~ Louisiana }
Parish St Mary } ss
County of



1. Joe G. Sanford
Name
% Edward E. Williams, 444 W. Camelback, Ste. 303
Address
Phoenix, Arizona 85013
City State Zip

being duly sworn according to law deposes and says that he is a citizen of the United States more than eighteen years of age and that all of the facts set forth in this affidavit are true and correct according to the best of his knowledge, information and belief.

- 2. That they are personally acquainted with the mining claim named Catclaw Lode Mining Claim BLM Serial No. A MC 64830 situate in the Weaver Mining District, Yavapai County, Arizona, the location of which is recorded in the office of the County Recorder of that County in Book 1246, Page 872. Notice of location is posted in Section 6, Township 9N, Range 4W, G&SRB&M.
- 3. That between the dates of September 2, 1980 and April 1, 1981 at least One hundred dollars (\$ 100.00) dollars worth of work and improvements were done and performed upon this claim not including location work.
- 4. The work and improvements were made by and at the expense of John W. Elphinstone and William B. Feeney Then, owners of the mine for the purpose of complying with the laws of the United States pertaining to assessments or annual work.
- 5. John W. Elphinstone and William B. Feeney

were the names of the persons employed by the owner who labored to do the work and improvements.

- 6. The work and improvements done were Road work on new road built in 1980, removal of rocks and boulders from claim resulting from flood, excavation on claim and filling in dirt trap to supply water on claim.

Dated July 22, 1981

Joe G. Sanford
Signature - Owner

Subscribed to and sworn before me, a Notary Public, this 22nd day of July, 1981, by Joe G. Sanford


My Commission expires March, 1983
[Signature]
Notary Public

64830

STATE OF ARIZONA, County of Yavapai—ss 28710

I do hereby certify that the within instrument was filed and recorded at the request of John W. Elphinstone
on SEP 16 '80 - 9 00 AM o'clock Book 1324 Official Records Page 361
Records of Yavapai County, Arizona. WITNESS my hand and official seal the day and year first above written.

PATSY C. JENNEY, County Recorder
By [Signature] Deputy



Fee: \$ 3

When recorded mail to:

John W. Elphinstone
1851 W. Devonshire
Mesa / rizona 85201

Serial Number A MC 64830

AFFIDAVIT OF PERFORMANCE OF ANNUAL WORK

State of Arizona }
County of Yavapai } ss

John W. Elphinstone
1. William B. Feeney

Name William B. Feeney
Address 1851 W. Devonshire
Mesa, Arizona 85201
City State Zip

being duly sworn according to law deposes and says that they are a citizen of the United States more than eighteen years of age and that all of the facts set forth in this affidavit are true and correct according to the best of their knowledge, information and belief.

2. That they are personally acquainted with the mining claim named The Catclaw
situate in the Weaver Mining District,
Yavapai County, Arizona, the location of which is recorded in the office of
the County Recorder of that County in Book 1246, Page 872. Notice of
location is posted in Section 6, Township 9 N, Range 4W, G&SRB&M.

3. That between the dates of Sept 1, 1979 and August 31, 1980
at least One Hundred (\$ 100.00)
dollars worth of work and improvements were done and performed upon this claim not including
location work.

4. The work and improvements were made by and at the expense of John W Elphinstone &
William B. Feeney, owners of the mine for the
purpose of complying with the laws of the United States pertaining to assessments or annual work.
Work done by owners and Roy Knight

where the names of the persons employed by the owner who labored to do the work and improvements.
The work and improvements done were Excavation. New road built to claim.

Dated Sept 1, 1980
[Signature]
Signature

Subscribed to and sworn before me, a Notary Public, this 1st day of September,
1980 by William B. Feeney & John W. Elphinstone

My Commission expires My Commission Expires 07 20 1981 [Signature]
Notary Public

BOOK 1324 PAGE 361

actn. 48001 - 2-19-81-CL

RECEIVED OFFICE
B.L.M. AZ STATE OFFICE
DEC 9 3 26 PM '80
PHOENIX ARIZONA

I do hereby certify that the within instrument was filed and recorded at the request of John W. Elphinstone
on SEP 16 '80 - 9 00 AM o'clock Book 1324 Official Records Page 362
Records of Yavapai County, Arizona. WITNESS my hand and official seal the day and year last above written.

PATSY C. JENNEY, County Recorder
By [Signature] Deputy
County Recorder
By [Signature] Deputy Recorder
Fee: \$ 3

When recorded mail to:

John W. Elphinstone
1851 W. Devonshire
Mesa, AZ/ 85201

AFFIDAVIT OF PERFORMANCE OF ANNUAL WORK

State of Arizona }
County of Yavapai } ss

1. John W. Elphinstone & William B. Feeney

1851 W. Devonshire Name

Mesa Address
~~XXXXXXXX~~ ~~XXXXXXXX~~

Arizona State

85201 Zip

1711 E. Elena Mesa AZ 85206

being duly sworn according to law deposes and says that they are a citizen of the United States more than eighteen years of age and that all of the facts set forth in this affidavit are true and correct according to the best of their knowledge, information and belief.

2. That they are personally acquainted with the mining claim named B J Claim No 2 situate in the Weaver Mining District, Yavapai County, Arizona, the location of which is recorded in the office of the County Recorder of that County in Book 1246, Page 873. Notice of location is posted in Section 5, Township 10 N, Range 4 W, G&SRB&M.

3. That between the dates of Sept 1, 1979 and Aug 31, 1980 at least One Hundred (\$ 100.00) dollars worth of work and improvements were done and performed upon this claim not including location work.

4. The work and improvements were made by and at the expense of John W. Elphinstone & William B. Feeney, owners of the mine for the purpose of complying with the laws of the United States pertaining to assessments or annual work.

5. Work done by owners and Chuck Moser were the names of the persons employed by the owner who labored to do the work and improvements.

6. The work and improvements done were Excavation & assesment work

Dated Sept 1, 1980

William B Feeney
John W Elphinstone
Signature

Subscribed to and sworn before me, a Notary Public, this 1ST day of September, 1980, by William B. Feeney & John W. Elphinstone


My Commission expires Oct 26, 1983 Chanda Brooks Notary Public

Serial Number A. MC. 64831

RECEIVED
B.L.P. ARIZONA STATE OFFICE
5 3 26 PM '80
PHOENIX, ARIZONA
DEC

I do hereby certify that the within instrument was filed and recorded at the request of John W. Elphinstone
on SEP 16 '80 - 9 00 AM o'clock Book 1324 Official Records Page 363
Records of Yavapai County, Arizona. WITNESS my hand and official seal the day and year first above written.

PATSY C. JENNEY, County Recorder
By [Signature] Deputy



When recorded mail to:

John W. Elphinstone
1851 W. Devonshire
Mesa, AZ. 85201

By _____
County Recorder
Deputy Recorder

Fee: \$

31

AFFIDAVIT OF PERFORMANCE OF ANNUAL WORK

State of Arizona

County of Yavapai } ss

1. John W. Elphinstone & William B. Feeney

1851 W. Devonshire

Name

Address

Mesa

AZ.

85201

City

State

Zip

being duly sworn according to law deposes and says that they are a citizen of the United States more than eighteen years of age and that all of the facts set forth in this affidavit are true and correct according to the best of their knowledge, information and belief.

2. That they are personally acquainted with the mining claim named B J Claim No 3.

Yavapai situate in the Weaver Mining District,
Yavapai County, Arizona, the location of which is recorded in the office of
the County Recorder of that County in Book 1246, Page 873. Notice of
location is posted in Section 5, Township 10 N, Range 4 W, G&SRB&M.

3. That between the dates of Sept 1, 1979 and Aug 31, 1980
at least One Hundred (\$ 100,00)
dollars worth of work and improvements were done and performed upon this claim not including
location work.

4. The work and improvements were made by and at the expense of John W. Elphinstone
& William B. Feeney, owners of the mine for the
purpose of complying with the laws of the United States pertaining to assessments or annual work.

5. Work done by owners and Chuch Moser

were the names of the persons employed by the owner who labored to do the work and improvements.

The work and improvements done were
Excavation & assesment work

RECEIVED
B.L.M. AZ STATE OFFICE
DEC 9 3 26 PM '80
PHOENIX, ARIZONA

Dated Sept 1, 1980

William B Feeney
John W Elphinstone
Signature

Subscribed to and sworn before me, a Notary Public, this 1ST day of September
1980, by William B. Feeney & John W. Elphinstone

My Commission expires July 25, 1983
Clinda Brooks
Notary Public

Serial Number A MC 64832

Affidavit of Labor Performed and Improvements Made

STATE OF ARIZONA,

County of Yavapai

} ss.

John W Elphinstone 1851 W Devonshire, Mesa, AZ 85201 &

William B Feeney

being duly sworn, deposes and

says that he is a citizen of the United States and more than twenty-one years of age, and resides at Mesa in Maricopa County, State of Arizona, and is personally acquainted with the mining claim known as The Catclaw

mining claim, situate in Weaver

Mining District, County of Yavapai, State of Arizona, the location notice of which is recorded in the office of the County Recorder of said County, in Book 1180 of Records of Mines, at page 218; that between the 1st day of September, A. D. 1978, and the 31st day of August A. D. 1978, at least One Hundred

dollars worth of work and improvements were done and performed upon said claim, not including the location work of said claim. Such work and improvements were made by and at the expense of John W Elphinstone & William B Feeney

owner of said claim for the purpose of complying with the laws of the United States pertaining to assessment of annual work, and

Work done by owners

were the men employed by said owner and who labored upon said claim, did said work and improvements, the same being as follows, to-wit: Assesment and excavation work done by owners . Road work as road to claim washed out

John W Elphinstone
William B Feeney

RECEIVED
B.L.M. AZ STATE OFFICE
SEP 24 3 50 PM '79
PHOENIX, ARIZONA

Subscribed and sworn to before me this 27 day of Sept A. D. 1979

(My commission expires _____)

Ralph Carlson
Notary Public.

My Commission Expires June 2, 1981

NOTICE!!

These documents have been scanned!

Do not place un-scanned documents beneath this notice!

Do not remove this notice from this file!

GPO Jacket No. 560-102
Print Order 61549
Rise Business Services, LLC
Job=AZ15 9/17/2019



Box Number= AZ15251



Claim Begin-End: AMC064830-AMC064832

5 Miscellaneous



AZ15251-4

AMC064123-AMC066645

**NO
DOCUMENTS
FOUND**

NO DOCUMENTS FOUND
NO DOCUMENTS FOUND

NOTICE!!

These documents have been scanned!

Do not place un-scanned documents beneath this notice!

Do not remove this notice from this file!

GPO Jacket No. 560-102
Print Order 61549
Rise Business Services, LLC
Job=AZ15 9/17/2019



Box Number= AZ15251




Claim Begin-End: AMC064830-AMC064832

6 Location Notices-Amendments and Supporting Documents



AZ15251-4

AMC064123-AMC066645



Notice of Mining Location

LODE CLAIM

TO ALL WHOM IT MAY CONCERN:

This Mining Claim, the name of which is the *THE CATCLAW* Mining Claim, situate on land belonging to the United States of America, and in which there are valuable mineral deposits, was entered upon and located for the purpose of exploration and purchase by

CITIZENS - John W. Elphinstone & William B. Feeley

(Locator must insert either "A Citizen of the United States," or "Who has declared his intention to become a Citizen of the United States.") the undersigned, on the *21* day of *MAY*, 19*24*

The length of this claim is *1500* feet and *WE* claim *1440* feet in a *Westerly* direction and *60* feet in a *Easterly* direction from the center of the discovery shaft, at which this notice is posted, lengthwise of the claim together with *300* feet in width of the surface grounds, on each side of the center of said claim. The general course of the lode deposit and premises is from the *East* to the *West*

The claim is situated and located in the *WEAVER* Mining District, in *YAVAPIA* county, in the State of Arizona, about *Eight miles* in a *Easterly* direction from *Congress Arizona* in *Section Six T9 NR 4 W. The NE Corner is 400 feet south of government survey State T9 NR 4 W. S. 135*

The surface boundaries of the claim are marked upon the ground as follows: Beginning at *A MONUMENT*

at a point in a *Easterly* direction *60* feet from the discovery shaft (at which this notice is posted), being in the *center of the East end of Claim 600 feet south of government survey State* end line of said claim; thence *200 Northerly* feet to a *Monument*, being the *North East* corner of said claim; thence *1500* feet to a *Monument* being at the *North West* corner of said claim; thence *300* feet to a *MONUMENT* at the center of the *WEST* end of this claim; thence *300* feet to a *MONUMENT*, being at the *South West* corner of said claim; thence *1500 Easterly* feet to a *MONUMENT* at the *South East* corner of said claim; thence *400* feet to the place of beginning.

Dated and posted on the ground this *21* day of *May*, 19*24*.
V. L. Hale Witness
John W. Elphinstone
William B. Feeley Locator(s)

STATE OF ARIZONA
COUNTY OF
I hereby certify that the within instrument was filed and recorded at
Request of
PHOENIX, ARIZONA
RECEIVED
SEP 24 5 51 PM '24

Witness my hand and official seal the day and year aforesaid.

BOOK **912** PAGE **239**

County Recorder.
By
Deputy Recorder.

at
M, Docket
Page

Fee \$1.00

Indexed	Photostat Compared	Blotted
---------	--------------------	---------

my an an o cia sea e ay an year rs a ove wri en.

INDEXED

MICROFILMED

NORMA R. MARQUART, County Recorder

By Joan C. Bailey, Deputy

Deputy

Notice of Mining Location LODE CLAIM

A MC 64831

TO ALL WHOM IT MAY CONCERN:

This Mining Claim, the name of which is the B. J. Claim No 2
Mining Claim, situate on land belonging to the United States of America, and in which there are valuable mineral deposits, was entered upon and located for the purpose of exploration and purchase by

CITIZENS John W. Ephurston & Citizen
William B. Feeney Citizen of United States
(Locator must insert either "A Citizen of the United States," or "Who has declared his intention to become a Citizen of the United States.")

the undersigned, on the 21 day of MARCH, 1971

The length of this claim is 1500 feet and we claim 1000 feet in a Easterly direction and 400 feet in a Westerly direction from the center of the discovery shaft, at which this notice is posted, lengthwise of the claim together with 300 feet in width of the surface grounds, on each side of the center of said claim. The general course of the lode deposit and premises is from the Easterly to the Westerly.

The claim is situated and located in the Weaver Mining District, in YAVAPAI county, in the State of Arizona, about at the corner in a Section 32 1/2 Township direction from 10 North Range 4 West.

The surface boundaries of the claim are marked upon the ground as follows:

Beginning at MONUMENT
at a point in a Westerly direction 400 feet from the discovery shaft (at which this notice is posted), being in the end of the West end of Claim end line of said claim; thence 10 feet to a MON. being the North West corner of said claim; thence 1500 feet to a Monument being at the North EAST corner of said claim; thence 300 feet to a MON. at the center of the EAST end of this claim; thence 300 feet to a MONUMENT, being at the South EAST corner of said claim; thence 1500 feet to a MONUMENT at the South West corner of said claim; thence 590 feet to the place of beginning.

Dated and posted on the ground this 21 day of March, 1971
MR. HALE William B. Feeney
John W. Ephurston Witness John W. Ephurston Locator(s)

STATE OF ARIZONA }
COUNTY OF _____ } ss.

Witness my hand and official seal the day and year aforesaid.

I hereby certify that the within instrument was filed and recorded at the request of _____

County Recorder.
By _____ Deputy Recorder.

RECEIVED
OFFICE OF THE
STATE RECORDER
PHOENIX, ARIZONA
MAY 24 3 50 PM '71

Fee \$1.00
BOOK 649 PAGE 915

Indexed	Photostat Compared	Blotted
---------	--------------------	---------

MAP FILED IN A MC 64828

Notice of Mining Location

LODE CLAIM

AMC 64830

TO ALL WHOM IT MAY CONCERN:

This Mining Claim, the name of which is the B-J. Claim No 3
Mining Claim, situate on land belonging to the United States of America, and in which there are valuable mineral deposits, was entered upon and located for the purpose of exploration and purchase by

CITIZENS of US John W. Eiphinstone
William B. FEENEY

(Locator must insert either "A Citizen of the United States," or "Who has declared his intention to become a Citizen of the United States.")
the undersigned, on the 30th day of October, 1971

The length of this claim is 1500 feet and 1025 claim feet in a Easterly direction and 475 feet in a Westerly direction from the center of the discovery shaft, at which this notice is posted, lengthwise of the claim together with 300 feet in width of the surface grounds, on each side of the center of said claim. The general course of the lode deposit and premises is from the Easterly to the Westerly.

The claim is situated and located in the WEAVER Mining District, in YAVAPAI county, in the State of Arizona, about 650 feet in a Southealy direction from East Survey Stake at the Corner Section 32 1/2 Township 10 North Range 4 West.

The surface boundaries of the claim are marked upon the ground as follows:

Beginning at Monument
at a point in a Westerly direction 475 feet from the discovery shaft (at which this notice is posted), being in the center of the WEST END of CLAIMS
end line of said claim; thence 50 feet to a MONUMENT, being the NORTH WEST corner of said claim; thence 1500 feet to a MONUMENT being at the NORTH EAST corner of said claim; thence 300 feet to a MONUMENT at the center of the EAST end of this claim; thence 300 feet to a MONUMENT, being at the SOUTH EAST corner of said claim; thence 1500 feet to a MONUMENT at the South West corner of said claim; thence 550 feet to the place of beginning.

Dated and posted on the ground this 30th day of Oct, 1971

Donald Swenson
Witness

John W. Eiphinstone
William B. Feene
Locator(s)

STATE OF ARIZONA } ss.
COUNTY OF _____

I hereby certify that the within instrument was filed and recorded at request of _____

on _____ at _____ M, Docket _____

Page _____

Fee \$1.00

BOOK 700 PAGE 928

Witness my hand and official seal the day and year aforesaid.

County Recorder.

By _____ Deputy Recorder.

Indexed	Photostat Compared	Blotted
---------	--------------------	---------

MAP FILED IN AMC 64830


RECEIVED
AZ STATE RECORDS
SEP 24 3 51 PM '71
PHOENIX, ARIZONA

North

A MC 64830

1/4 corner marker

GOVERNMENT STAKE at the Corner
SURVEY ~~Section 32~~ Township 10 North Range 4 West
Sec. 32



RECEIVED
B.L.M. AZ STATE OFFICE
SEP 24 3 51 PM '79
PHOENIX, ARIZONA

085T
08r
T

P.S. When you put these on the
computer - all claims are in
T 9N, R 4W (as depicted on the
map I helped them
with on 9/24/1979)

Don
1/1979

GOVERNMENT
SURVEY STAKE

T10 NR4W
56 155
T9 NR4W

400 feet

A MC 64830

SECTION SIX
T 9 NR 4W

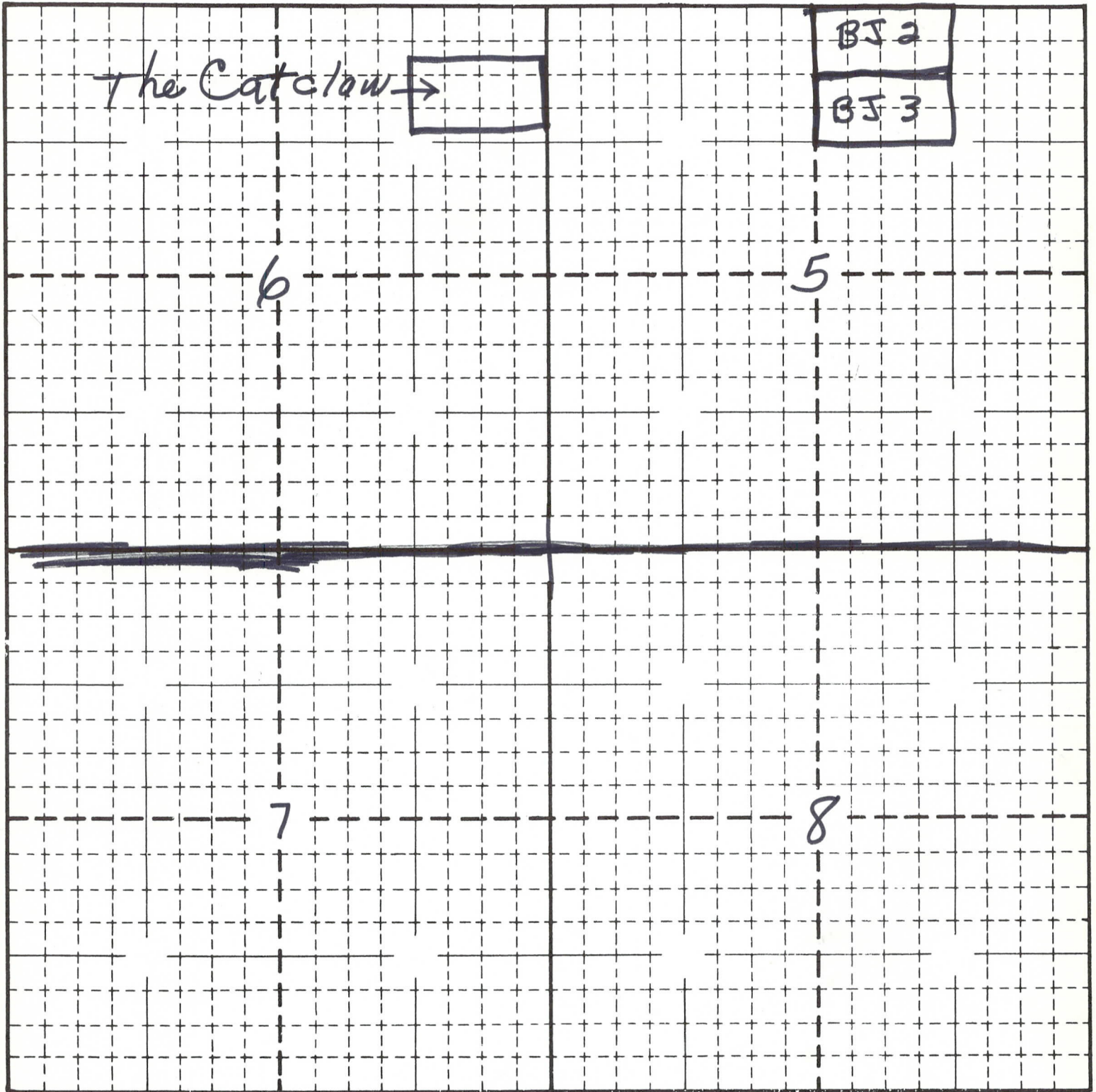
The Catclaws

600 ft.

1500 ft.

RECEIVED OFFICE
B.L.H. AZ STATE
SEP 24 3 51 PM '79
PHOENIX, ARIZONA

LAND SECTION DIAGRAM



Land description

Section	5 + 6	Township	9N	Range	4W	Meridian	GSRM
---------	-------	----------	----	-------	----	----------	------

Remarks

BJ 2
BJ 3
Catclaw

RECEIVED
B.L.M. AZ STATE OFFICE
PHOENIX, ARIZONA
SEP 24 3 50 PM '79

Prepared by: *John Tolpherson*
William B. Feeny

Date